

# THE STATE OF DELAWARE DEPARTMENT OF TRANSPORTATION

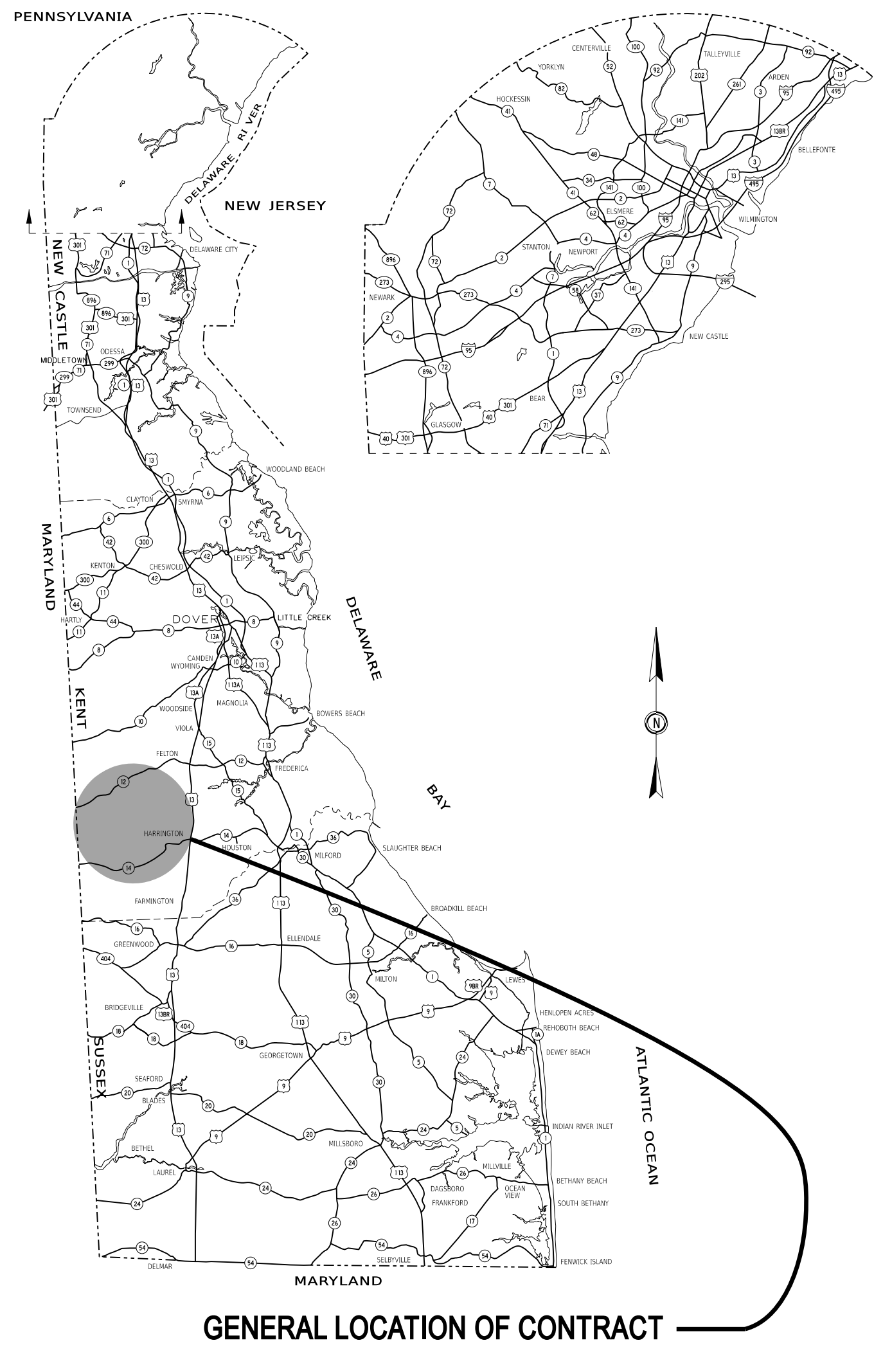
U.S. CUSTOMARY  
UNITS



## CONSTRUCTION PLANS FOR: PAVEMENT & REHABILITATION, KENT II, (WHITELEYSBURG ROAD & VERNON ROAD), 2025

CONTRACT NUMBER: T202506202  
FEDERAL AID PROJECT NUMBER: ESTP-2025(06)

COUNTY: KENT M.R. #: K059 & K060



LOCATION 1  
WHITELEYSBURG RD. FROM  
BURNITE MILL RD. TO  
VERNON RD.

LOCATION 2  
VERNON RD. FROM  
WHITELEYSBURG RD. TO  
REESE AVE.

LOCATION MAP  
NOT TO SCALE

### DESIGN DESIGNATION

MRD #: N/A	ROAD NAME: N/A	D.H.V. PROJECTED: N/A	YEAR: N/A
FUNCTIONAL CLASS: N/A		DESIGN SPEED: N/A	
TYPE OF CONSTRUCTION: PAVEMENT & REHABILITATION		TRUCKS: N/A	
A.A.D.T. CURRENT: N/A	YEAR: N/A	DIRECTION OF DISTRIBUTION: N/A	
A.A.D.T. PROJECTED: N/A	YEAR: N/A		

### APPROVED DESIGN EXCEPTIONS

DESIGN PARAMETER	REQUIRED	PROVIDED	DATE

### ADDENDA/ REVISIONS

NO.	DESCRIPTION	DATE

### ASSOCIATED CONTRACTS

CONTRACT NO.	CONTRACT NAME

### APPROVED FOR ADVERTISEMENT

*Michael Herries*  
DIRECTOR OF TRANSPORTATION SOLUTIONS

08/05/2025  
DATE

LAST REVISED: 11/26/2018  
 22-AUG-2024  
 17:41  
 G:\Projects\195067.00 Agmt. 1953F PAR -Pave Rehab\Task 4 FY24 Pnr Design\01 CADD\_Files\K07\Base - Global\TC01\_K07\_combined title.dgn

PREPARED BY  
**CENTURY ENGINEERING**  
A Kleinfelder Company

*Michael Herries*  
8/22/24  
DATE

THIS SEAL APPLIES TO ALL SHEETS BEARING THE "CEN" SECTION DESIGNATION.

SEAL


PREPARED BY  
**CENTURY ENGINEERING**  
A Kleinfelder Company

*Tyler Dane Hartman*  
7/16/2024  
DATE

THIS SEAL APPLIES TO ALL SHEETS BEARING THE "CEN" SECTION DESIGNATION.

SEAL

INDEX OF SHEETS		
SECTION	SHEET DESCRIPTION	SHEET NO(S)
CEN	ADDENDA AND REVISIONS	2
CEN	LEGEND	3
CEN	PROJECT NOTES	4
CEN	SIGNING AND STRIPING PROJECT NOTES	5
CEN	LOCATION 1 - WHITELEYSBURG ROAD	6-39
CEN	LOCATION 2 - VERNON ROAD	40-45

**ADDENDUM PREPARED BY**  
  
**CENTURY**  
 ENGINEERING  
 A Kleinfelder Company

THIS SEAL APPLIES TO THE FOLLOWING SHEETS  
 CHANGED UNDER ADDENDUM #X:  
 XX, XX-XX, XX

DATE

SEAL

**REVISION PREPARED BY**  
  
**CENTURY**  
 ENGINEERING  
 A Kleinfelder Company

THIS SEAL APPLIES TO THE FOLLOWING SHEETS  
 CHANGED UNDER REVISION #X:  
 XX, XX-XX, XX

DATE

SEAL

ADDENDA / REVISIONS

NOT TO SCALE

**PAVEMENT & REHABILITATION  
 KENT II, (WHITELEYSBURG ROAD  
 & VERNON ROAD), 2025**

CONTRACT	ROAD NO.
T202506202	N/A
COUNTY	DESIGNED BY: B. A. MARTINE
KENT	CHECKED BY: J. HERMES

**ADDENDA AND  
 REVISIONS**

SECTION
CEN
SHEET NO.
2

LAST REVISED: 09/02/2020  
22-AUG-2024  
17:50  
G:\Projects\195067.00 Agmt. 1953F PAR -Pave Rehab\Task 4 FY24 Pnr Design\01 CAOD\_Files\K07\Legend.dgn

MANMADE ROADSIDE FEATURES			
FEATURE DESCRIPTION	EXISTING	PROPOSED	ID
BOLLARD - STEEL POLE	⊙		
BOLLARD - WOOD POST	⊠		
CURB, TYPE 1 AND TYPE 3			
CURB, TYPE 2	CURB, TYPE "X"		
CURB & GUTTER, TYPE 1			(C/XXX)
CURB & GUTTER, TYPE 2			
CURB & GUTTER, TYPE 3	C&G, TYPE "X"		
CURB OPENING - SUMP / ON GRADE			(C/O)
CURB OPENING WITH SIDEWALK			(C/SW)
FENCE - CHAINLINK OR STRANDED	-x-		(F/XXX)
FENCE - STOCKADE OR SPLIT RAIL	-o-o-		
FLAG POLE	F.P.		
GUARDRAIL - STEEL BEAM, TYPE 1			
GUARDRAIL - STEEL BEAM, TYPE 2			
GUARDRAIL - STEEL BEAM, TYPE 3			
GUARDRAIL - WIRE ROPE			
GUARDRAIL - END ANCHORAGE			(OR/XXX)
GUARDRAIL - END TREATMENT, TYPE 1			
GUARDRAIL - END TREATMENT, TYPE 2			
GUARDRAIL - END TREATMENT, TYPE 3			
GUARDRAIL - IMPACT ATTENUATOR			
LAMP AND POST - RESIDENTIAL	LAMP ⊙		
MAILBOX	MB ⊠	MB ■	
PARKING METER AND POST	P.M. ⊙		
PAVEMENT - FLEXIBLE	- - - - -		
PAVEMENT - RIGID	=====		
PILE - BRIDGE	□		
PILLAR OR MISCELLANEOUS POST	○		
TRAFFIC SIGN AND POST	⊥	●→	
WALL - BRICK OR BLOCK	□□□□		
WALL - STONE	□□□□		

DRAINAGE FEATURES			
FEATURE DESCRIPTION	EXISTING	PROPOSED	ID
BIOFILTRATION SWALE		← BFS → x	
DITCH OR STREAM CENTERLINE	- - - - -	x - - - - x	
DIRECTIONAL STREAM FLOW ARROW	→		
DRAINAGE INLET	C.B. □ / D.I. □	■	(DI/XXX)
DRAINAGE JUNCTION BOX	J.B. □	■	(JB/XXX)
DRAINAGE MANHOLE	⊙	●	(MH/XXX)
DRAINAGE PIPE AND FLOW ARROW	- SIZE/TYPE LABEL -	→	(P/XXX)
FLARED END SECTION			(FES/XXX)
RIPRAP - AREA FEATURE			(RR/XXX)
RIPRAP - LINEAR FEATURE			
SAFETY END SECTION			(SES/XXX)
UNDERDRAIN		→	(UD/XXX)
UNDERDRAIN OUTLET		→	(UDO/XXX)

UTILITY FEATURES			
FEATURE DESCRIPTION	EXISTING	PROPOSED	
CABLE TV DISTRIBUTION BOX	TV		
COMMUNICATIONS - UNDERGROUND	--- COMM(A) ---	--- COMM ---	
ELECTRIC - UNDERGROUND	--- E(A) ---	--- E ---	
ELECTRIC MANHOLE	⊙		
ELECTRIC METER	EM		
ELECTRIC TRANSFORMER	E		
GAS - UNDERGROUND	--- G(A) ---	--- G ---	
GAS MANHOLE	⊙		
GAS METER	G.M.		
GAS VALVE	G.V.		
GAS PUMP - SERVICE STATION	G.P.		
IRRIGATION - UNDERGROUND	--- IR(A) ---	--- IR ---	
ITMS - UNDERGROUND	--- ITMS(A) ---	--- ITMS ---	
LIGHTING - UNDERGROUND	--- LI(A) ---	--- LI ---	
LUMINAIRE - POLE MOUNTED			
MANHOLE - UNDETERMINED OWNER	⊙		
RAILROAD TRACKS			
SANITARY - UNDERGROUND	--- S(A) ---	--- S ---	
SANITARY SEWER MANHOLE	⊙		
SANITARY SEWER VALVE	S.V.		
SANITARY SEWER CLEANOUT OR VENT	S.C.O.		
SEPTIC DRAIN FIELD	S.D.F.		
SIGNALIZATION - UNDERGROUND	--- SIG(A) ---	--- SIG ---	
SOIL BORING LOCATION	⊙		
TELEPHONE BOOTH	B		
TELEPHONE MANHOLE	⊙		
TELEPHONE TEST POINT	T		
TRAFFIC - CONDUIT JUNCTION WELL	J.W.		
TRAFFIC - LIGHT POLE AND BASE	⊙		
TRAFFIC - PEDESTRIAN POLE & BASE	⊙	■	
TRAFFIC - SIGNAL CABINET & BASE	⊙	■	
TRAFFIC - SIGNAL POLE AND BASE	⊙	⊙	
UTILITY BOX	U		
UTILITY MARKER	⊙		
UTILITY POLE GUY WIRE ANCHOR	↔	↔	
UTILITY POLE	⊙	■	
UTILITY TEST HOLE LOCATION	⊙		
WATER - UNDERGROUND	--- W(A) ---	--- W ---	
WATER - FIRE HYDRANT	F.H.	F.H.	
WATER METER	W.M.		
WATER VALVE	W.V.	W.V.	
WELL HEAD	WELL		

PAVEMENT SECTION(S)	
OVERLAY PAVEMENT - 2" PAVEMENT MILLING 2" SUPERPAVE, TYPE C, PATCHING	
RECONSTRUCTED PAVEMENT - SEE TYPICAL SECTIONS FOR MATERIALS AND DEPTHS	
DRIVEWAY AND ENTRANCE PAVEMENT - SEE NOTES FOR MATERIALS AND DEPTHS	

NATURAL ROADSIDE FEATURES		
FEATURE DESCRIPTION	EXISTING	PROPOSED
HEDGEROW OR THICKET		
MARSH BOUNDARY LINE		
TREE - CONIFEROUS		
TREE - DECIDUOUS		
TREE STUMP		
SHRUBBERY		
WETLAND BOUNDARY - DELINEATED	WL	
WOODS LINE BOUNDARY		

RIGHT-OF-WAY FEATURES		
FEATURE DESCRIPTION	EXISTING	PROPOSED
DENIAL OF ACCESS	DA	DA
EASEMENT - OTHERS	EASEMENT TYPE	
PERMANENT EASEMENT	PE	PE
PROPERTY LINE		
PROPERTY MARKER - CONCRETE	C.M.	⊠
PROPERTY MARKER - IRON PIPE	I.P.	
RIGHT-OF-WAY BASELINE	100+00	100+00
RIGHT-OF-WAY LINE		R/W
RIGHT-OF-WAY & DENIAL OF ACCESS	R/W-DA	R/W-DA
RIGHT-TO-ENTER		RTE
TEMPORARY CONSTRUCTION EASEMENT		TCE

SURVEY CONTROL & MONUMENTATION	
FEATURE DESCRIPTION	EXISTING
POINT OF CURVATURE OR TANGENCY	⊙
POINT OF INTERSECTING TANGENTS	⊙
SURVEY BENCHMARK LOCATION	B.M.
SURVEY NGS POINT LOCATION	⊙
SURVEY TIE POINT LOCATION	T.P.
SURVEY TRAVERSE POINT	△

MISCELLANEOUS FEATURES	
FEATURE DESCRIPTION	PROPOSED
BARRIER, DOUBLE-FACED, PERMANENT	
BARRIER, SINGLE-FACED, PERMANENT, TEST LEVEL 4 / TEST LEVEL 5	
BRICK PATTERNED SURFACE	
BUTT JOINT	
CLEAR ZONE	CZ
CONSTRUCTION BASELINE	100+00
LATERAL OFFSET	LO
LIMIT OF CONSTRUCTION	LOC
PAVEMENT PATCH	
PAVEMENT REMOVAL - TOPSOIL, SEED AND MULCH	
P.C.C. SIDEWALK - 4"	
P.C.C. SIDEWALK - 6" (USE 8" DEPTH FOR CHANNELIZATION ISLANDS.)	

IDENTIFIERS	
FEATURE DESCRIPTION	ID
ABANDON BY CONTRACTOR	(AB/C)
ABANDON BY OTHERS	(AB/O)
ADJUST BY CONTRACTOR	(A/C)
ADJUST BY OTHERS	(A/O)
BEST MANAGEMENT PRACTICE	(BMP/XXX)
BUS STOP PAD / TYPE	(BSP/X)
BUS STOP WITH SHELTER PAD / TYPE	(BSSP/X)
CONCRETE SAFETY BARRIER	(B/XXX)
CONVERT TO JUNCTION BOX	(CJB/XXX)
CONVERT TO DRAINAGE MANHOLE	(CMB/XXX)
DO NOT DISTURB	(DND)
ENERGY DISSIPATOR	(ED/XXX)
FILL WITH FLOWABLE FILL	(FF/C)
LANDSCAPE PLANTINGS	(LS/XXX)
PEDESTRIAN CONNECTION / TYPE	(PC/XX)
PEDESTRIAN CONNECTION / TYPE WITHOUT DETECTABLE WARNING SYSTEM	(PC-W/XXX)
RELOCATE BY CONTRACTOR	(RL/C)
RELOCATE BY OTHERS	(RL/O)
RELOCATE BY PROPERTY OWNER	(RL/PO)
REMOVE BY CONTRACTOR	(RM/C)
REMOVE BY OTHERS	(RM/O)
REMOVE BY TRAFFIC CONTRACTOR	(RM/TC)
RIGHT-OF-WAY MONUMENT	(R/XXX)

ADDENDA / REVISIONS

NOT TO SCALE

**PAVEMENT & REHABILITATION  
KENT II, (WHITELEYSBURG ROAD  
& VERNON ROAD), 2025**

CONTRACT	ROAD NO.	N/A
T202506202	DESIGNED BY:	B. A. MARTINE
COUNTY	CHECKED BY:	J. HERMES
KENT		

LEGEND

SECTION	CEN
SHEET NO.	3

## GENERAL NOTES

1. THIS PROJECT IS TO BE CONSTRUCTED IN ACCORDANCE WITH THE DELAWARE DEPARTMENT OF TRANSPORTATION "STANDARD SPECIFICATIONS", DATED JANUARY 2025 AND THE DELAWARE DEPARTMENT OF TRANSPORTATION "STANDARD CONSTRUCTION DETAILS", DATED 2025, INCLUDING ALL REVISIONS UP TO THE DATE OF ADVERTISEMENT.

EROSION POTENTIAL FOR THIS PROJECT	CONTRACTOR ESC SUPERVISOR REQUIREMENT
( ) INSIGNIFICANT	NONE
(X) MINOR	CONTRACTOR TRAINING PROGRAM, AS DEFINED IN SECTION 6.2 OF THE DELAWARE SEDIMENT AND STORMWATER REGULATIONS.
( ) MAJOR	CERTIFIED CONSTRUCTION REVIEWER (CCR), AS DEFINED IN SECTION 6.3 OF THE DELAWARE SEDIMENT AND STORMWATER REGULATIONS.

3. ELECTRONIC PROJECT FILES THAT WILL BE MADE AVAILABLE TO THE AWARDED CONTRACTOR, INCLUDE:

( )	NONE
( )	ASCII DATA FILES WITH COORDINATES AND ELEVATIONS FOR PROPOSED POINTS AS SELECTED BY THE ENGINEER.
( X )	ALL PLAN SHEETS, IN PDF FORMAT.
( )	EXISTING DIGITAL TERRAIN MODEL, IN .DTM FILE FORMAT, COMPATIBLE WITH SOFTWARE CURRENTLY USED BY DELDOT.
( )	PROPOSED DIGITAL TERRAIN MODEL, IN .DTM FILE FORMAT, COMPATIBLE WITH SOFTWARE CURRENTLY USED BY DELDOT.
( )	DESIGN FILE, IN .DGN FILE FORMAT, CONTAINING ONLY THE PROPOSED 3D TRIANGLES OF THE PROPOSED DIGITAL TERRAIN MODEL (DTM).

NOTE: THE DOCUMENT ENTITLED "RELEASE FOR DELIVERY OF DOCUMENTS IN ELECTRONIC FORM TO A CONTRACTOR" MUST BE SIGNED BY ALL PARTIES PRIOR TO THE DELIVERY OF ANY ELECTRONIC PROJECT FILES.

4. PROJECT FILES THAT WILL BE MADE AVAILABLE TO THE CONTRACTOR, INCLUDE:

( )	CROSS SECTIONS
( )	RIGHT-OF-WAY PLANS (WILL BE MADE AVAILABLE TO THE AWARDED CONTRACTOR)

5. THE CONTRACTOR SHALL BE RESPONSIBLE FOR ADHERING TO THE CONSTRUCTION SITE POLLUTION PREVENTION SPECIFICATIONS AS DETAILED IN SECTION 3.6 OF THE "DELAWARE EROSION AND SEDIMENT CONTROL HANDBOOK". ALL COSTS ASSOCIATED WITH ADHERING TO THE STANDARDS SHALL BE INCIDENTAL TO THE OVERALL CONTRACT COSTS.

## PROJECT NOTES

### SECTION 100

1. ANY DAMAGE DONE BY THE CONTRACTOR TO ITEMS NOTED TO BE RELOCATED OR RESET BY OTHERS OR BY THE CONTRACTOR, AT THE DISCRETION OF THE ENGINEER, SHALL BE REPAIRED AND/OR REPLACED IN KIND AT THE CONTRACTOR'S EXPENSE.

### SECTION 200

2. THE CONTRACTOR SHALL REMOVE AND RESET ALL MAILBOXES TO MAINTAIN MAIL SERVICE AS DIRECTED BY THE ENGINEER. THE CONTRACTOR SHALL RELOCATE MAILBOXES AS REQUIRED BY THE PROPOSED GEOMETRICS AND AS DIRECTED BY THE ENGINEER. WHEN RELOCATING MAILBOXES IN CURBED SECTIONS, THE FACE OF THE MAILBOX SHALL BE FLUSH WITH THE BACK EDGE OF CURB. WHEN RELOCATING MAILBOXES IN OPEN SECTIONS, THE FACE OF THE MAILBOX SHALL SET BACK 8 INCHES FROM THE EDGE OF THE PAVED SHOULDER. THE BOTTOM OF THE MAILBOX SHALL BE SET 46 INCHES ABOVE THE ROADWAY SURFACE. MAILBOXES LOCATED AT DRIVEWAY ENTRANCES SHALL BE PLACED ON THE FAR SIDE OF THE DRIVEWAY IN THE DIRECTION OF TRAVEL. POSTS BEING RESET IN CONCRETE SIDEWALK SHALL BE PLACED IN AN APPROPRIATE SIZE PVC SLEEVE. COST FOR ALL WORK AND MATERIALS SHALL BE PAID UNDER ITEM 201000 - CLEARING AND GRUBBING.

3. IN AREAS WHERE TREES OR SHRUBS WILL BE OVERHANGING THE PROPOSED SIDEWALK, PRUNING MAY BE NECESSARY TO ACHIEVE A VERTICAL CLEAR SPACE OF 10 FEET ABOVE THE PROPOSED SIDEWALK ELEVATION. THE CONTRACTOR SHALL PRUNE EXISTING TREE AND SHRUB BRANCHES, WHICH OVERHANG THE SIDEWALK, IN ACCORDANCE WITH I.S.A. STANDARDS. THE CONTRACTOR SHALL NOTIFY DELDOT'S ROADSIDE ENVIRONMENTALIST ADMINISTRATOR AT LEAST TWO (2) DAYS PRIOR TO THE PRUNING OPERATION. ALL COSTS ASSOCIATED WITH THE ABOVE WORK TO BE PAID UNDER ITEM 201000 - CLEARING AND GRUBBING.

### SECTION 400

4. THE PAVEMENT SECTION FOR FLEXIBLE PAVEMENT RESIDENTIAL DRIVEWAYS SHALL BE 2" WARM-MIX, TYPE 'C' OVER 8" GRADED AGGREGATE BASE COURSE, TYPE 'B', UNLESS OTHERWISE NOTED ON THE PLANS.

### SECTION 600

5. THE DEPARTMENT AND THE CONTRACTOR SHALL INSPECT ALL EXISTING PIPES AND DRAINAGE STRUCTURES TO BE USED IN THE FINAL DRAINAGE SYSTEM AND AGREE ON THE CONDITION PRIOR TO THE START OF CONSTRUCTION. EXISTING PIPES AND DRAINAGE STRUCTURES DAMAGED DUE TO CONTRACTOR OPERATIONS SHALL BE REPAIRED OR REPLACED IN-KIND AT THE CONTRACTOR'S EXPENSE. THE DEPARTMENT WILL VIDEO INSPECT NEW PIPE RUNS TO CONFIRM CONDITION PRIOR TO ACCEPTANCE. PIPE CLEANING PRIOR TO VIDEO INSPECTION AND MAINTENANCE OF TRAFFIC DURING THE VIDEO INSPECTION ARE THE RESPONSIBILITY OF THE CONTRACTOR AND INCIDENTAL TO THE PIPE ITEM THAT IS BEING VIDEO INSPECTED.

### SECTION 700

6. IN AREAS WHERE PROPOSED CURB MEETS EXISTING CURB AND THE TWO CURB TYPES ARE NOT SIMILAR, THE PROPOSED CURB SHALL BE TRANSITIONED IN 10 LINEAR FEET, UNLESS OTHERWISE DIRECTED BY THE ENGINEER. PAYMENT FOR THIS WORK, INCLUDING SAW CUTTING EXISTING CURB SHALL BE INCIDENTAL TO THE PROPOSED CURB RAMP ITEM.

7. WHERE PROPOSED CONCRETE SIDEWALK IS CONSTRUCTED TO MEET EXISTING SIDEWALK, THE EXISTING SIDEWALK SHALL BE SAWCUT AT THE TIE-IN POINT OR MEET THE NEAREST EXISTING SIDEWALK JOINT. ALL SAW CUTTING SHALL BE FULL DEPTH, UNLESS OTHERWISE NOTED ON THE PLANS OR DIRECTED BY THE ENGINEER AND SHALL BE INCIDENTAL TO THE PROPOSED CURB RAMP ITEM.

8. DRAINAGE INLET GRATES ADJACENT TO THE ROAD, WITHIN THE PROJECT LIMITS, WHICH ARE NOT TYPE 1 OR TYPE 4 SHALL BE REPLACED. THE ACTUAL LOCATIONS, THE NEED FOR ANY GRATE MODIFICATIONS OR FOR NEW FRAMES SHALL BE DETERMINED BY THE ENGINEER. ALL REPLACED GRATES/FRAMES SHALL BE DELIVERED TO THE NEAREST DISTRICT MAINTENANCE YARD WITH THE COST OF DELIVERY INCIDENTAL TO ITEM 602100 - REPLACE DRAINAGE INLET GRATE(S). FINAL PAYMENT FOR REPLACED GRATES/FRAMES SHALL NOT BE MADE UNTIL RECEIPT OF DELIVERED MATERIALS IS PRODUCED, SIGNED BY A DELDOT MAINTENANCE YARD SUPERVISOR.

9. ALL PAVED AREAS TO BE RECONSTRUCTED OR WIDENED SHALL BE SAWCUT AT THE POINT WHERE THE NEW PAVEMENT IS TO TIE INTO THE EXISTING PAVEMENT.

### MISCELLANEOUS

10. THE CONTRACTOR SHALL CONTACT THE CHIEF OF SCHEDULING FOR DART FIRST STATE, 14 DAYS PRIOR TO THE START OF CONSTRUCTION AT 302-576-6191 OR BY EMAIL NOTIFICATION TO DOT\_DETOURS@STATE.DE.US.

## LANE RESTRICTIONS

THE CONTRACTOR SHALL COORDINATE WITH AREA SPECIAL EVENTS. IN ADDITION TO THE EVENT AND HOLIDAY LANE CLOSURE RESTRICTIONS IN SECTION 800, LANE CLOSURES ARE NOT PERMITTED DURING THE FOLLOWING EVENTS:

- PRIMARY ELECTIONS - NO LANE CLOSURES ARE PERMITTED WITHIN ONE MILE OF A POLLING PLACE DURING PRIMARY/GENERAL ELECTIONS.
- GENERAL ELECTIONS - NO LANE CLOSURES ARE PERMITTED DURING THE DAY OF GENERAL ELECTIONS. THE ENGINEER WILL PROVIDE THE DATE.

		ALLOWABLE LANE CLOSURE HOURS																							
		- LOCATION 1, WHITELEYSBURG ROAD							- LOCATION 2, VERNON ROAD																
		12:00 AM	1:00 AM	2:00 AM	3:00 AM	4:00 AM	5:00 AM	6:00 AM	7:00 AM	8:00 AM	9:00 AM	10:00 AM	11:00 AM	12:00 PM	1:00 PM	2:00 PM	3:00 PM	4:00 PM	5:00 PM	6:00 PM	7:00 PM	8:00 PM	9:00 PM	10:00 PM	11:00 PM
SUNDAY																									
MONDAY																									
TUESDAY																									
WEDNESDAY																									
THURSDAY																									
FRIDAY																									
SATURDAY																									

ONE LANE CLOSURE
ALL LANES OPEN

ADDENDA / REVISIONS

NOT TO SCALE

**PAVEMENT & REHABILITATION  
KENT II, (WHITELEYSBURG ROAD  
& VERNON ROAD), 2025**

CONTRACT	ROAD NO.	N/A
T202506202	DESIGNED BY:	B. A. MARTINE
COUNTY	CHECKED BY:	J. HERMES
KENT		

NOTES

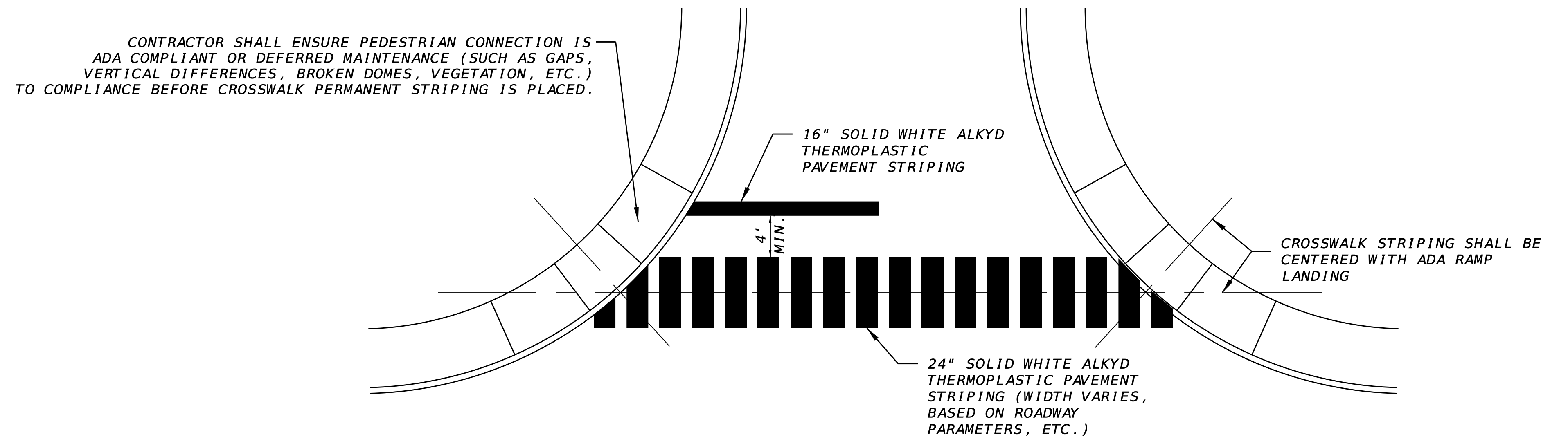
SECTION
CEN
SHEET NO.
4

**GENERAL NOTES**

1. ALL CONSTRUCTION AND MATERIALS SHALL BE CONSTRUCTED IN ACCORDANCE WITH THE DELAWARE DEPARTMENT OF TRANSPORTATION STANDARD SPECIFICATIONS FOR ROAD AND BRIDGE CONSTRUCTION DATED JANUARY 2025 AND ANY ADDENDA THERETO AND THE MOST CURRENT VERSION OF THE DELDOT MANUAL ON UNIFORM TRAFFIC CONTROL DEVICES (MUTCD).
2. ALL DISTURBED AREAS WITHIN THE STATE RIGHT-OF-WAY, BUT NOT IN THE PAVEMENT, SHALL BE TOPSOILED (6" MINIMUM), FERTILIZED, SEEDING AND MULCHED.
3. MISS UTILITY OF DELMARVA SHALL BE NOTIFIED THREE (3) CONSECUTIVE WORKING DAYS PRIOR TO EXCAVATION, AT 1-800-282-8555.
4. ANY DAMAGE TO ITEMS THAT ARE REQUIRED TO BE RELOCATED OR RESET BY THE CONTRACTOR SHALL BE REPAIRED AND/OR REPLACED IN KIND AT THE CONTRACTOR'S EXPENSE.
5. ACCESS TO ALL BUSINESSES AND RESIDENCES WITHIN THE PROJECT LIMITS SHALL BE MAINTAINED THROUGHOUT THE DURATION OF THIS CONTRACT. ANY TEMPORARY CLOSURE OF A DRIVEWAY FOR TIE-IN PURPOSES SHALL BE COORDINATED WITH THE ENGINEER AND/OR PROPERTY OWNER IN ADVANCE OF THE CLOSURE.

**SIGNING AND STRIPING NOTES**

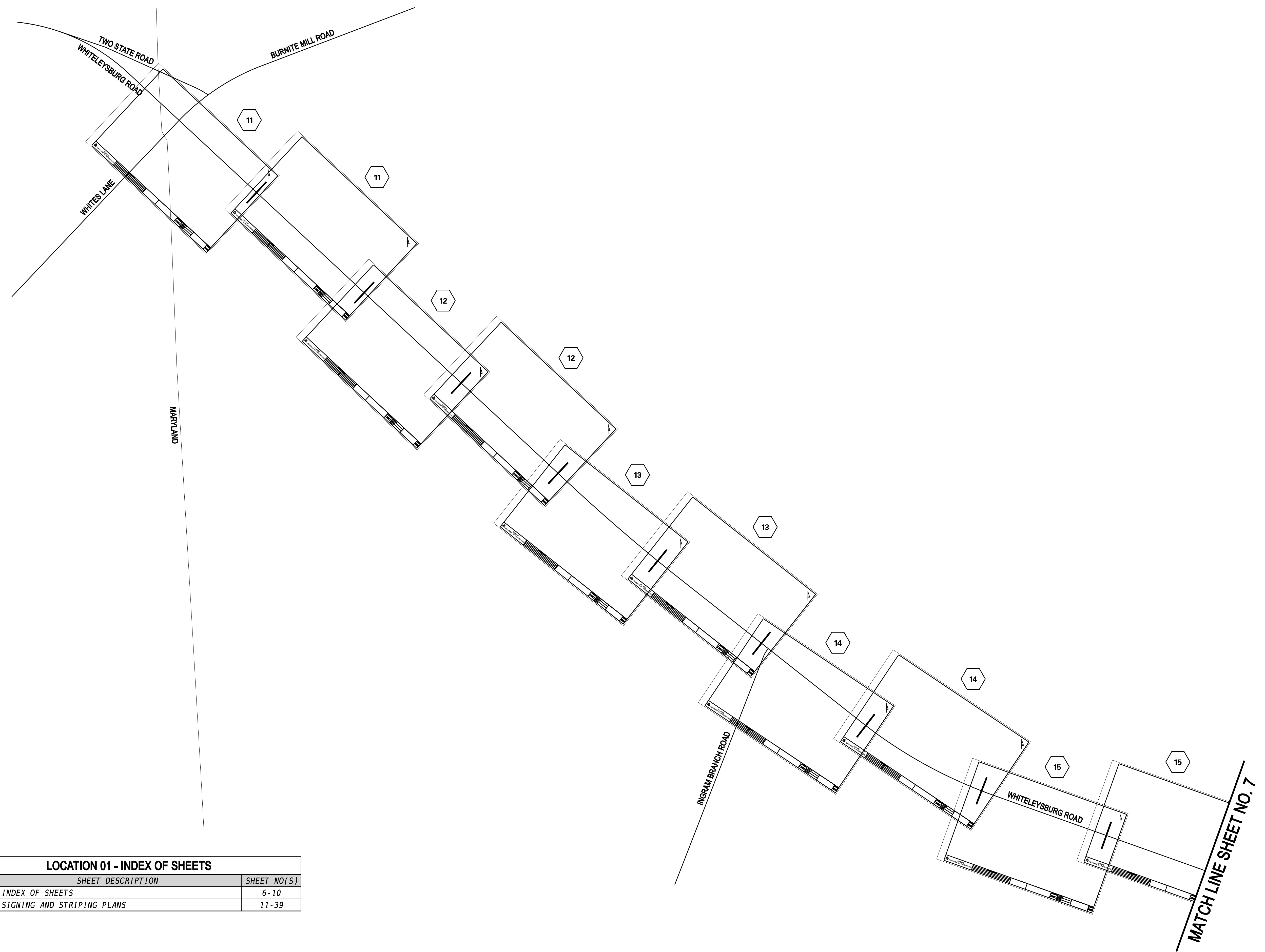
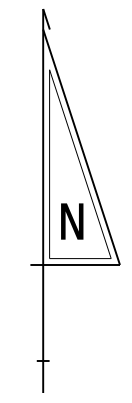
1. ROADWAY GEOMETRY IS BASED ON AERIAL PHOTOGRAPHY. CONTRACTOR SHALL FOLLOW PROPOSED STRIPING AND PAVEMENT MARKINGS LEGEND. LOCATIONS OF EXISTING STRIPING SHOWN ON AERIAL ARE NOT TO BE REPRODUCED.
2. THE CONTRACTOR SHALL BE GOVERNED BY THE STANDARDS AND REQUIREMENTS OF THE FOLLOWING PUBLICATIONS, EXCEPT AS MODIFIED BY THE SPECIAL PROVISIONS OF THIS CONTRACT OR THROUGH WRITTEN APPROVAL BY THE ENGINEER.  
  
 DELDOT - "MANUAL ON UNIFORM TRAFFIC CONTROL DEVICES"  
 2011 EDITION AND SUBSEQUENT REVISIONS  
  
 A.A.S.H.T.O.-STANDARD SPECIFICATIONS FOR STRUCTURAL SUPPORTS  
 FOR HIGHWAY SIGNS, LUMINAIRES AND TRAFFIC SIGNALS -  
 6TH EDITION AND SUBSEQUENT PUBLICATIONS.
3. CONTRACTOR SHALL INSTALL NEW 12' OR 15' SIGN POSTS WHERE ADDITIONAL SIGN HEIGHT IS WARRANTED.
4. CONTRACTOR SHALL MATCH EXISTING CENTERLINE(S) STRIPING LOCATION(S), UNLESS NOTED OTHERWISE. TRAVEL LANE WIDTH DIMENSIONS ARE SHOWN FROM THE STRIPING CENTERLINE(S) TO THE EDGE OF TRAVEL LANE, PLEASE NOTE: SHOULDER WIDTHS VARY THROUGHOUT CORRIDOR.
5. CONTRACTOR SHALL, IN COORDINATION WITH TRAFFIC SAFETY, INSTALL SNOWPLOWABLE RAISED PAVEMENT MARKINGS (RPM, ITEM NO. 867001). ANY PROPOSED RPM INSTALLATIONS FOR TWO-LANE ROADWAYS SHALL BE IN ACCORDANCE WITH SECTION 3B.11 OF THE DE-MUTCD AND FIGURES 3B-15A, 3B-15D, AND 3B-15F.



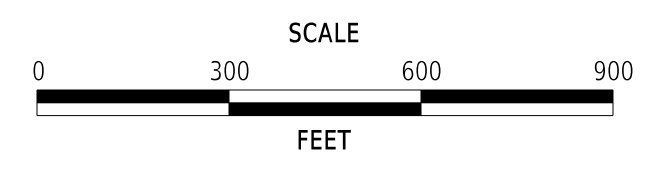
**TYPICAL SIDE STREET ADA RAMP AND PERMANENT STRIPING DETAIL**  
 SCALE: N.T.S.

30-JUL-2025 11:52 L:\Delaware Department of Transportation\25004063.001A-Agmt. 21235 Task 1 FY25-FY21\Working\195067.00 Agmt. 1953F PAR -Pave Rehab\Task 4 FY24 PnR Design\01 CADD\_Files\K07\Base - Global\PN02\_K07\_55notes.dgn

ADDENDA / REVISIONS		NOT TO SCALE	<b>PAVEMENT &amp; REHABILITATION                  KENT II, (WHITELEYSBURG ROAD                  &amp; VERNON ROAD), 2025</b>	CONTRACT	ROAD NO.	N/A	<b>SIGNING, STRIPING                  AND CONDUIT PLAN                  NOTES</b>	SECTION
				T202506202	DESIGNED BY: B. A. MARTINE			CEN
		COUNTY	CHECKED BY: J. HERMES	SHEET NO.				
		KENT		5				



ADDENDA / REVISIONS



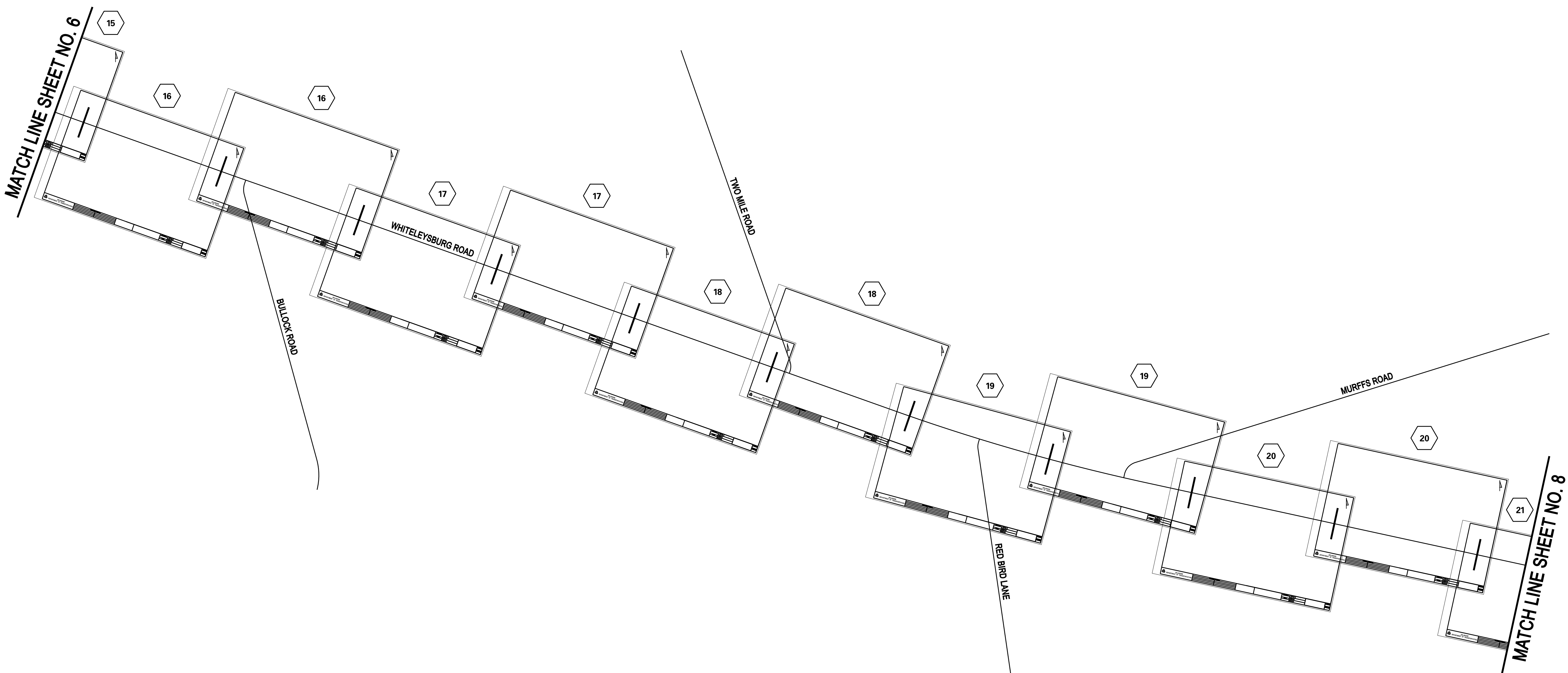
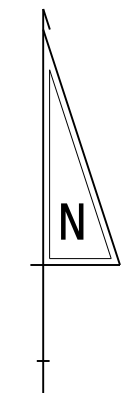
**PAVEMENT & REHABILITATION  
KENT II, (WHITELEYSBURG ROAD  
& VERNON ROAD), 2025**

CONTRACT	ROAD NO.	<b>K059</b>
T202506202	DESIGNED BY:	B. A. MARTINE
COUNTY	CHECKED BY:	J. HERMES
KENT		

**INDEX OF SHEETS  
WHITELEYSBURG ROAD**

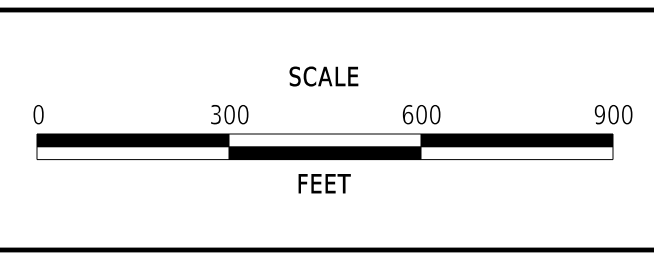
SECTION
CEN
SHEET NO.
6

21-AUG-2024 08:46 G:\Projects\195067.00 Agmt. 1953F PAR -Pave Rehab\Task 4 FY24 PnR Design\01 CADD\_Files\07\1 Whiteleysburg (KC)\Sheets\1501\_K07\_L01\_Whiteleysburg.dgn



21-AUG-2024 06:46 G:\Projects\1505067.00 Agmt. 1953F PAR -Pave Rehab\Task 4 FY24 PnR Design\01 CADD\_Files\K07\1 Whiteleysburg (K)\Sheets\1502\_K07\_L01\_Whiteleysburg.dgn

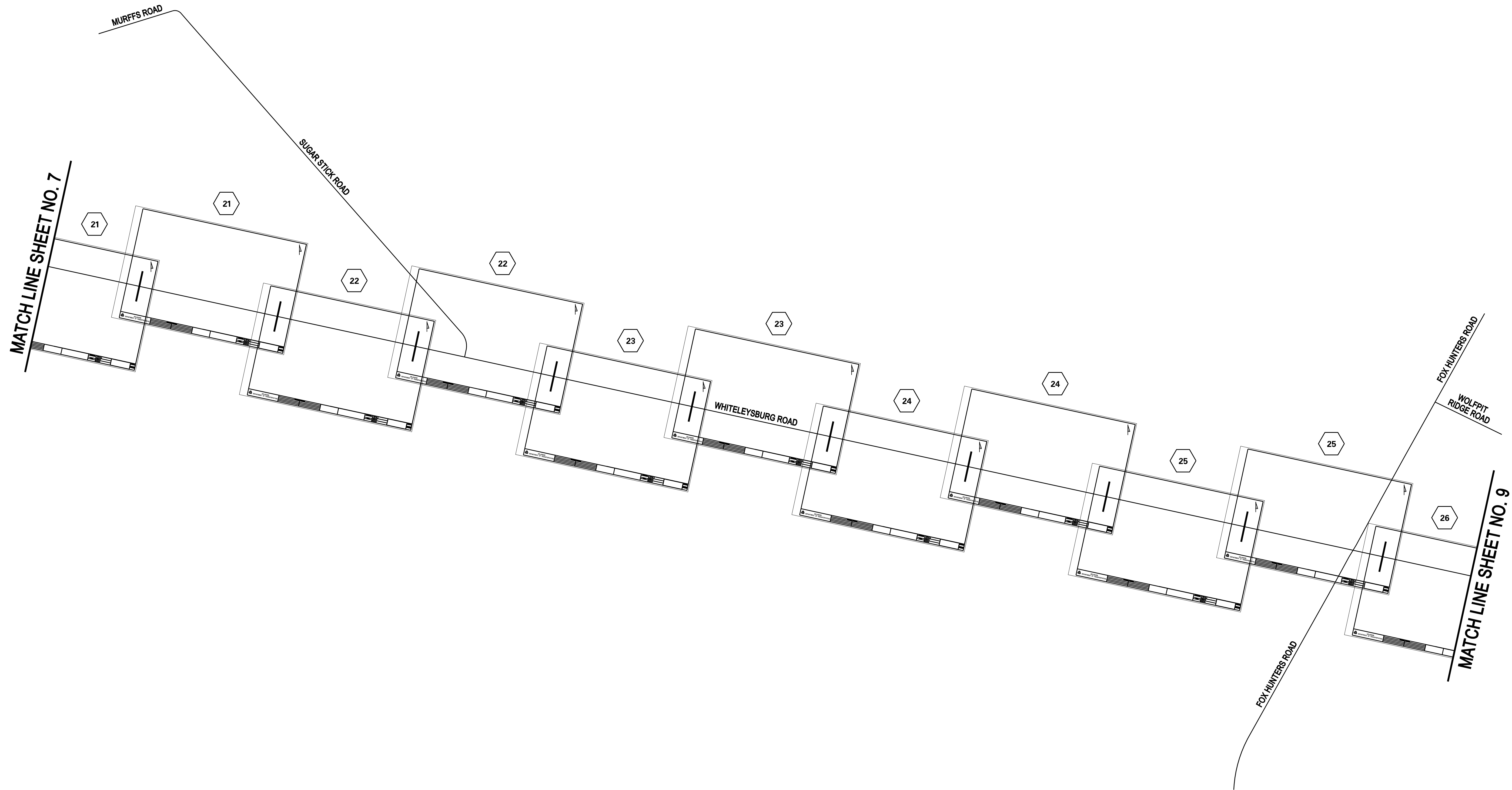
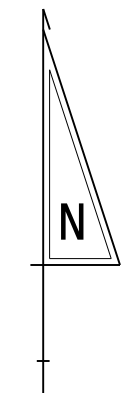
ADDENDA / REVISIONS	



**PAVEMENT & REHABILITATION  
 KENT II, (WHITELEYSBURG ROAD  
 & VERNON ROAD), 2025**

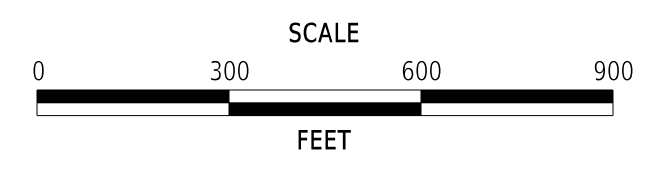
CONTRACT	ROAD NO.	<b>K059</b>
T202506202	DESIGNED BY:	B. A. MARTINE
COUNTY	CHECKED BY:	J. HERMES
KENT		

<b>INDEX OF SHEETS          WHITELEYSBURG ROAD</b>	
SECTION	CEN
SHEET NO.	7



21-AUG-2024  
 06:46  
 G:\Projects\195067.00 Agmt. 1953F PAR -Pave Rehab\Task 4 FY24 PnR Design\01 CADD\_Files\K07\LI Whiteleysburg (K)\Sheets\1503\_K07\_L01\_Whiteleysburg.dgn

ADDENDA / REVISIONS

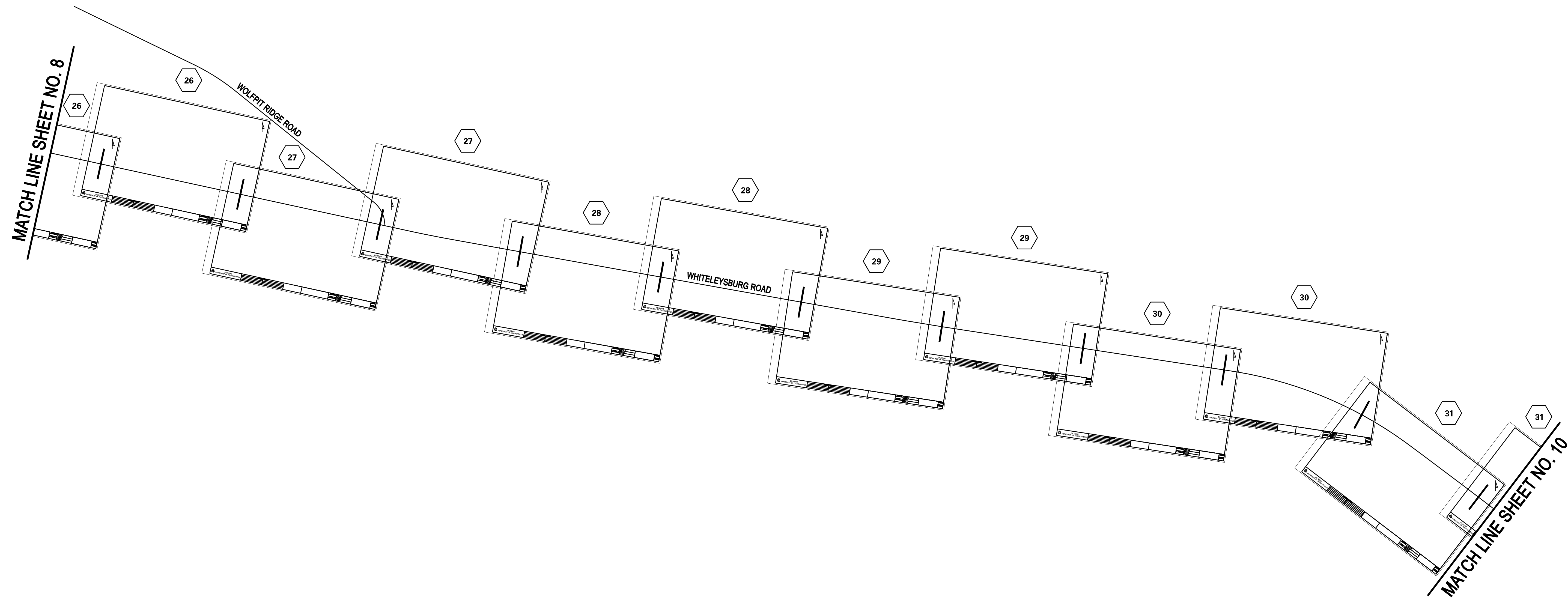
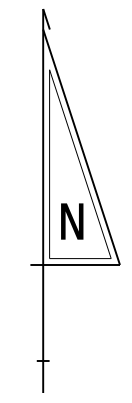


**PAVEMENT & REHABILITATION  
KENT II, (WHITELEYSBURG ROAD  
& VERNON ROAD), 2025**

CONTRACT	ROAD NO.	<b>K059</b>
T202506202	DESIGNED BY:	B. A. MARTINE
COUNTY	CHECKED BY:	J. HERMES
KENT		

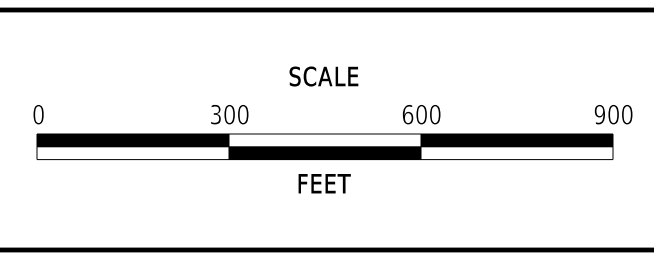
**INDEX OF SHEETS  
WHITELEYSBURG ROAD**

SECTION
CEN
SHEET NO.
8



21-AUG-2024 08:46 G:\Projects\195067.00 Agmt. 1953F PAR -Pave Rehab\Task 4 FY24 PnR Design\01 CADD\_Files\K07\LI Whiteleysburg (K)\Sheets\1504\_K07\_LO1\_Whiteleysburg.dgn

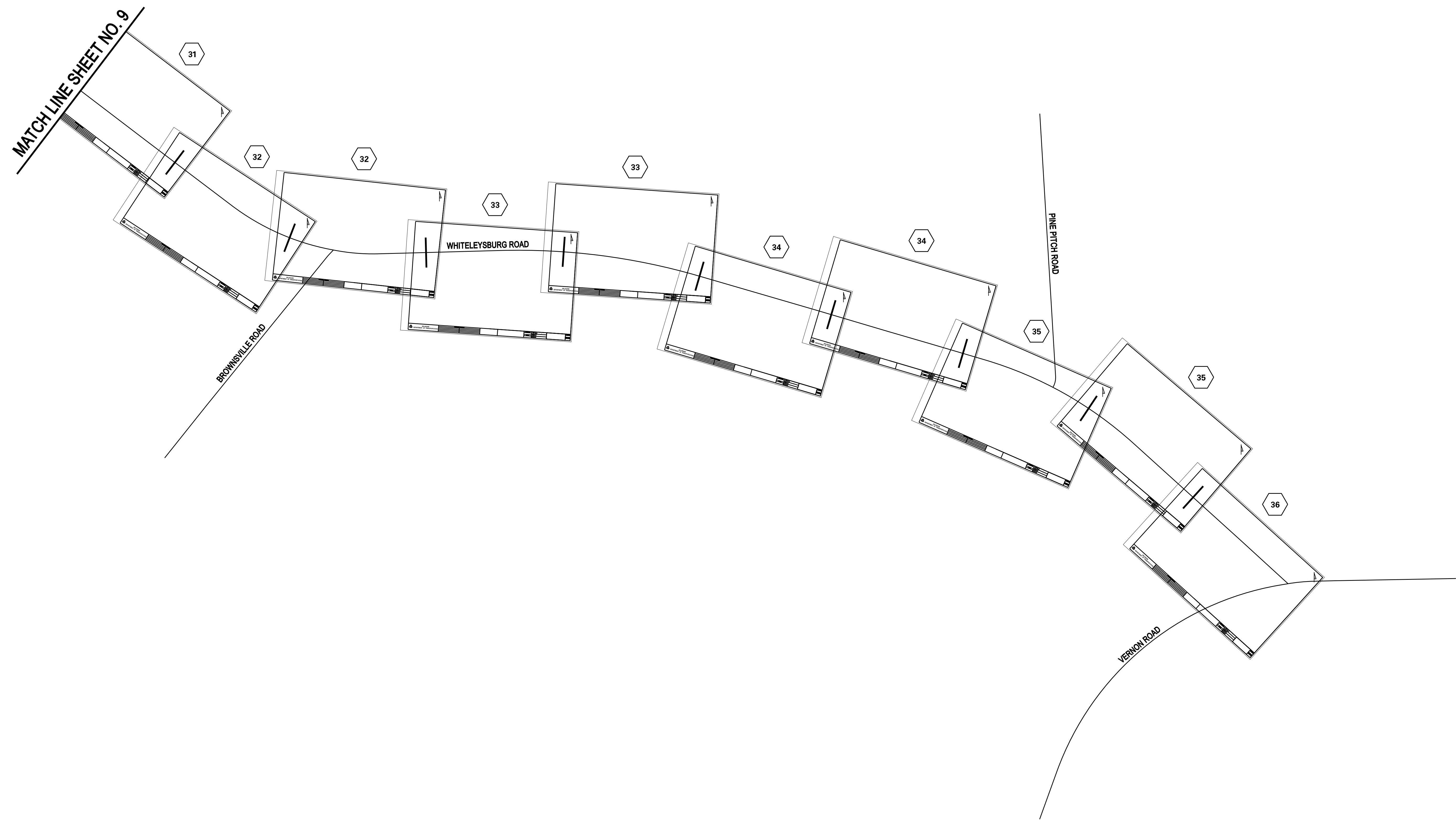
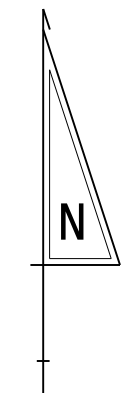
ADDENDA / REVISIONS	



**PAVEMENT & REHABILITATION  
 KENT II, (WHITELEYSBURG ROAD  
 & VERNON ROAD), 2025**

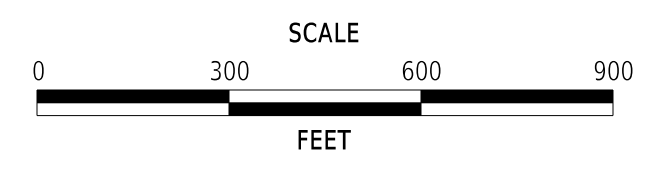
CONTRACT	ROAD NO.	<b>K059</b>
T202506202	DESIGNED BY:	B. A. MARTINE
COUNTY	CHECKED BY:	J. HERMES
KENT		

<b>INDEX OF SHEETS          WHITELEYSBURG ROAD</b>	
SECTION	CEN
SHEET NO.	9



21-AUG-2024 06:46 G:\Projects\195067.00 Agmt. 1953F PAR -Pave Rehab\Task 4 FY24 PnR Design\01 CADD\_Files\K07\1 Whiteleysburg (K)\Sheets\19505\_K07\_LO1\_Whiteleysburg.dgn

ADDENDA / REVISIONS



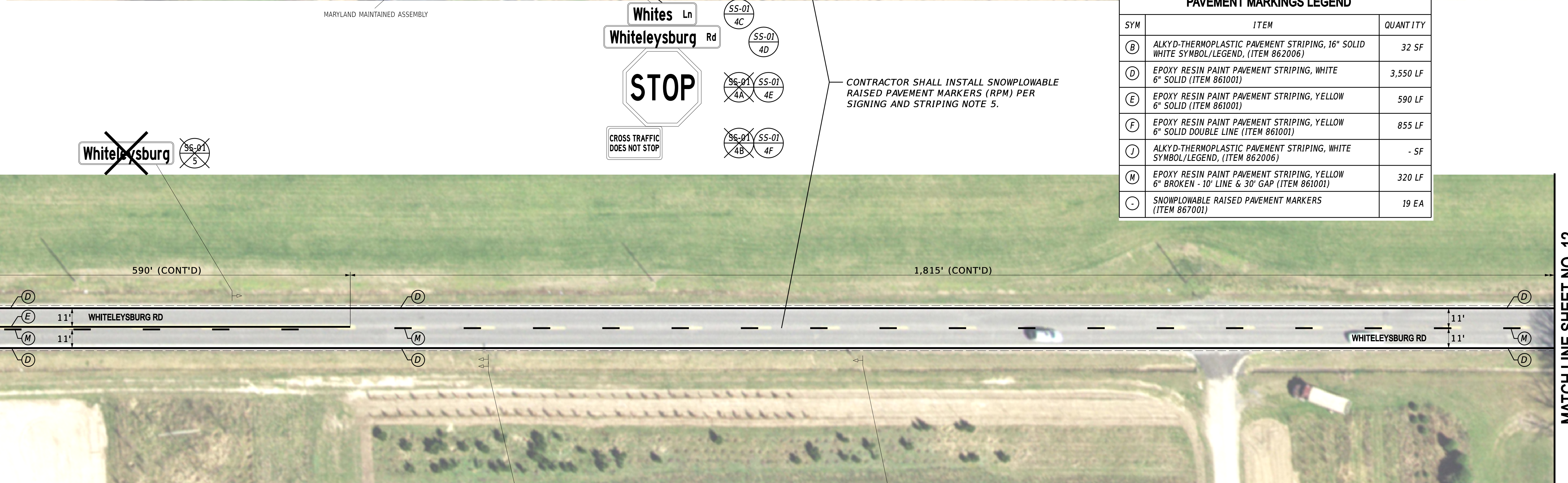
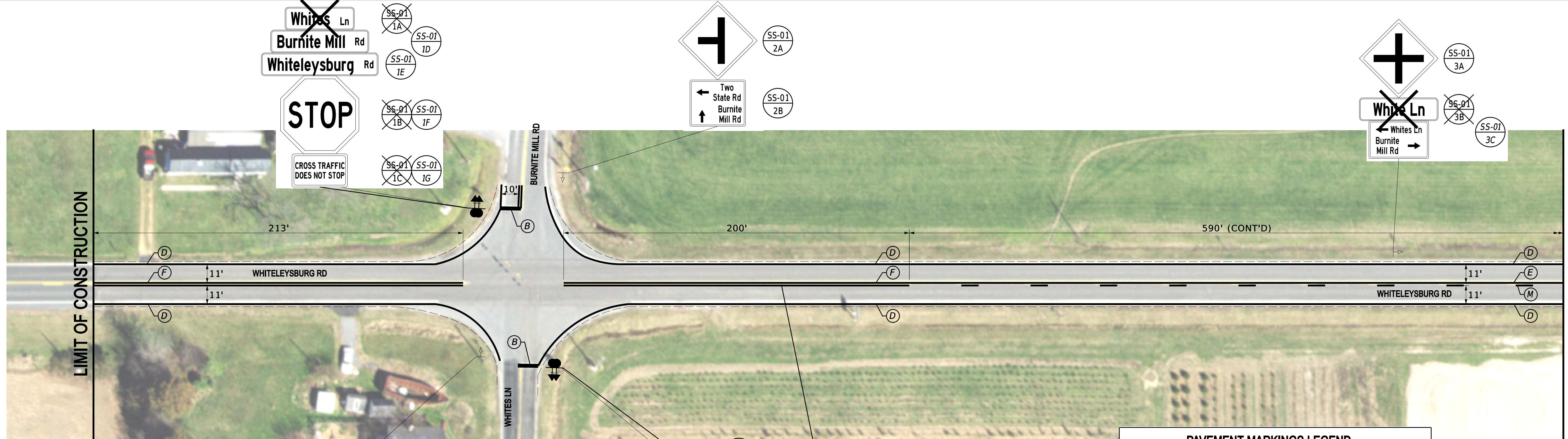
**PAVEMENT & REHABILITATION  
KENT II, (WHITELEYSBURG ROAD  
& VERNON ROAD), 2025**

CONTRACT	ROAD NO.	<b>K059</b>
T202506202	DESIGNED BY:	B. A. MARTINE
COUNTY	CHECKED BY:	J. HERMES
KENT		

**INDEX OF SHEETS  
WHITELEYSBURG ROAD**

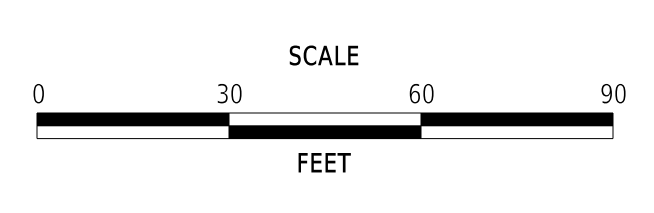
SECTION
CEN
SHEET NO.
10

13-MAR-2025 11:44 G:\Projects\195067.00 Agmt. 1953F PAR -Pave Rehab\Task 4 FY24 PnR Design\01 CADD\_Files\K07L1 Whiteleysburg (K)\Sheets\SS\SS01\_K07\_L01\_Whiteleysburg.dgn



PAVEMENT MARKINGS LEGEND		
SYM	ITEM	QUANTITY
(B)	ALKYD-THERMOPLASTIC PAVEMENT STRIPING, 16" SOLID WHITE SYMBOL/LEGEND, (ITEM 862006)	32 SF
(D)	EPOXY RESIN PAINT PAVEMENT STRIPING, WHITE 6" SOLID (ITEM 861001)	3,550 LF
(E)	EPOXY RESIN PAINT PAVEMENT STRIPING, YELLOW 6" SOLID (ITEM 861001)	590 LF
(F)	EPOXY RESIN PAINT PAVEMENT STRIPING, YELLOW 6" SOLID DOUBLE LINE (ITEM 861001)	855 LF
(J)	ALKYD-THERMOPLASTIC PAVEMENT STRIPING, WHITE SYMBOL/LEGEND, (ITEM 862006)	- SF
(M)	EPOXY RESIN PAINT PAVEMENT STRIPING, YELLOW 6" BROKEN - 10' LINE & 30' GAP (ITEM 861001)	320 LF
(-)	SNOWPLOWABLE RAISED PAVEMENT MARKERS (ITEM 867001)	19 EA

SIGN CALLOUT LEGEND	
	EXISTING SIGN TO REMAIN
	EXISTING SIGN TO BE REMOVED
	PROPOSED SIGN

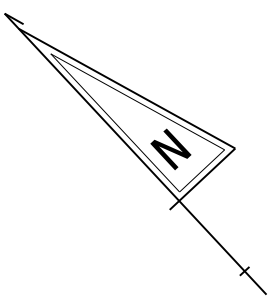


**PAVEMENT & REHABILITATION  
KENT II, (WHITELEYSBURG ROAD  
& VERNON ROAD), 2025**

CONTRACT	ROAD NO.	<b>K059</b>
T202506202	DESIGNED BY:	B. A. MARTINE
COUNTY	CHECKED BY:	J. HERMES
KENT		

**SIGNING, STRIPING  
AND CONDUIT PLAN  
WHITELEYSBURG ROAD**

<b>SS-01</b>
SECTION
CEN
SHEET NO.
11



CONTRACTOR SHALL INSTALL SNOWPLOWABLE  
RAISED PAVEMENT MARKERS (RPM) PER  
SIGNING AND STRIPING NOTE 5.

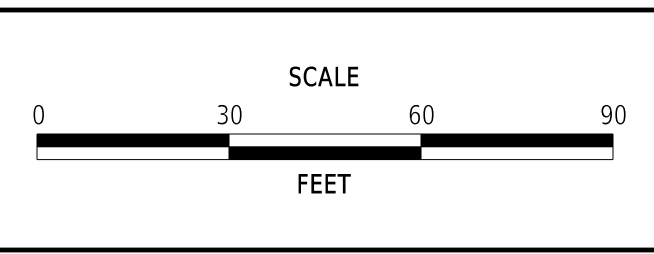
PAVEMENT MARKINGS LEGEND		
SYM	ITEM	QUANTITY
(B)	ALKYD-THERMOPLASTIC PAVEMENT STRIPING, 16" SOLID WHITE SYMBOL/LEGEND, (ITEM 862006)	- SF
(D)	EPOXY RESIN PAINT PAVEMENT STRIPING, WHITE 6" SOLID (ITEM 861001)	3,270 LF
(E)	EPOXY RESIN PAINT PAVEMENT STRIPING, YELLOW 6" SOLID (ITEM 861001)	515 LF
(F)	EPOXY RESIN PAINT PAVEMENT STRIPING, YELLOW 6" SOLID DOUBLE LINE (ITEM 861001)	- LF
(J)	ALKYD-THERMOPLASTIC PAVEMENT STRIPING, WHITE SYMBOL/LEGEND, (ITEM 862006)	- SF
(M)	EPOXY RESIN PAINT PAVEMENT STRIPING, YELLOW 6" BROKEN - 10" LINE & 30' GAP (ITEM 861001)	410 LF
(-)	SNOWPLOWABLE RAISED PAVEMENT MARKERS (ITEM 867001)	20 EA

**SIGN CALLOUT LEGEND**

- EXISTING SIGN TO REMAIN
- EXISTING SIGN TO BE REMOVED
- PROPOSED SIGN

13-MAR-2025 11:44 G:\Projects\195067.00 Agmt. 1953F PAR -Pave Rehab\Task 4 FY24 PnR Design\01 CADD\_Files\K07L1 Whiteleysburg (KCI)\Sheets\SS5502\_K07\_L01\_Whiteleysburg.dgn

ADDENDA / REVISIONS


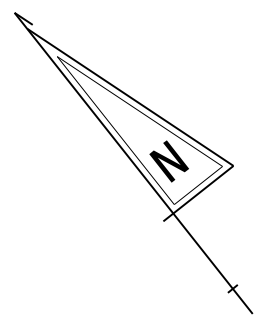


**PAVEMENT & REHABILITATION  
KENT II, (WHITELEYSBURG ROAD  
& VERNON ROAD), 2025**

CONTRACT	ROAD NO.	<b>K059</b>
T202506202	DESIGNED BY:	B. A. MARTINE
COUNTY	CHECKED BY:	J. HERMES
KENT		

**SIGNING, STRIPING  
AND CONDUIT PLAN  
WHITELEYSBURG ROAD**


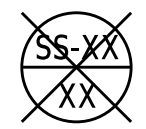

<b>SS-02</b>
SECTION
CEN
SHEET NO.
12

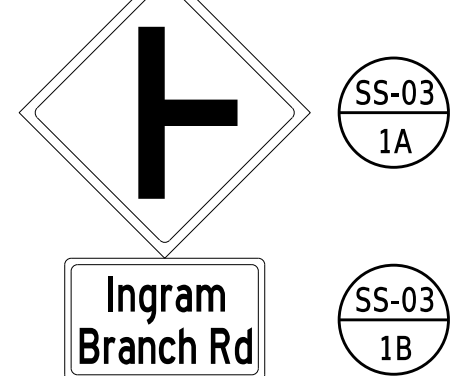


PAVEMENT MARKINGS LEGEND		
SYM	ITEM	QUANTITY
(B)	ALKYD-THERMOPLASTIC PAVEMENT STRIPING, 16" SOLID WHITE SYMBOL/LEGEND, (ITEM 862006)	- SF
(D)	EPOXY RESIN PAINT PAVEMENT STRIPING, WHITE 6" SOLID (ITEM 861001)	3,275 LF
(E)	EPOXY RESIN PAINT PAVEMENT STRIPING, YELLOW 6" SOLID (ITEM 861001)	285 LF
(F)	EPOXY RESIN PAINT PAVEMENT STRIPING, YELLOW 6" SOLID DOUBLE LINE (ITEM 861001)	2,710 LF
(J)	ALKYD-THERMOPLASTIC PAVEMENT STRIPING, WHITE SYMBOL/LEGEND, (ITEM 862006)	- SF
(M)	EPOXY RESIN PAINT PAVEMENT STRIPING, YELLOW 6" BROKEN - 10' LINE & 30' GAP (ITEM 861001)	70 LF
(-)	SNOWPLOWABLE RAISED PAVEMENT MARKERS (ITEM 867001)	20 EA

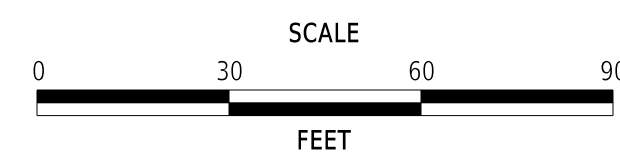
CONTRACTOR SHALL INSTALL SNOWPLOWABLE RAISED PAVEMENT MARKERS (RPM) PER SIGNING AND STRIPING NOTE 5.

**SIGN CALLOUT LEGEND**

-  EXISTING SIGN TO REMAIN
-  EXISTING SIGN TO BE REMOVED
-  PROPOSED SIGN



ADDENDA / REVISIONS

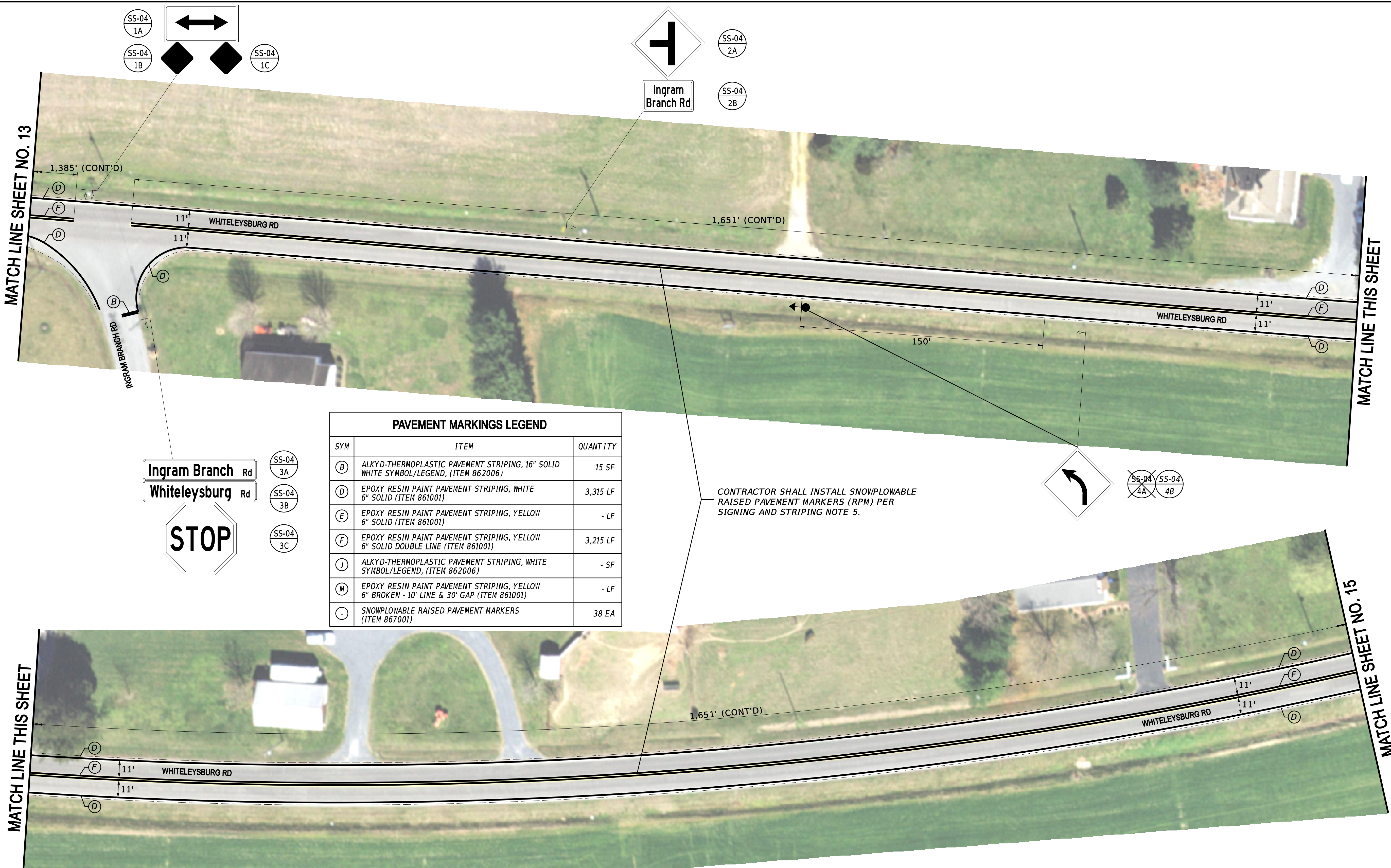
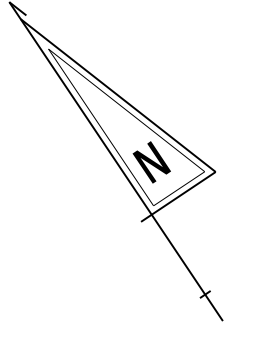


**PAVEMENT & REHABILITATION  
KENT II, (WHITELEYSBURG ROAD  
& VERNON ROAD), 2025**

CONTRACT	ROAD NO.	<b>K059</b>
T202506202	DESIGNED BY:	B. A. MARTINE
COUNTY	CHECKED BY:	J. HERMES
KENT		

**SIGNING, STRIPING  
AND CONDUIT PLAN  
WHITELEYSBURG ROAD**

<b>SS-03</b>
SECTION
CEN
SHEET NO.
13


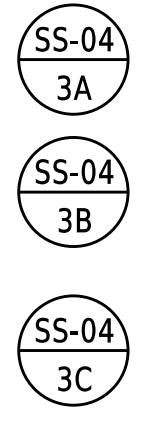
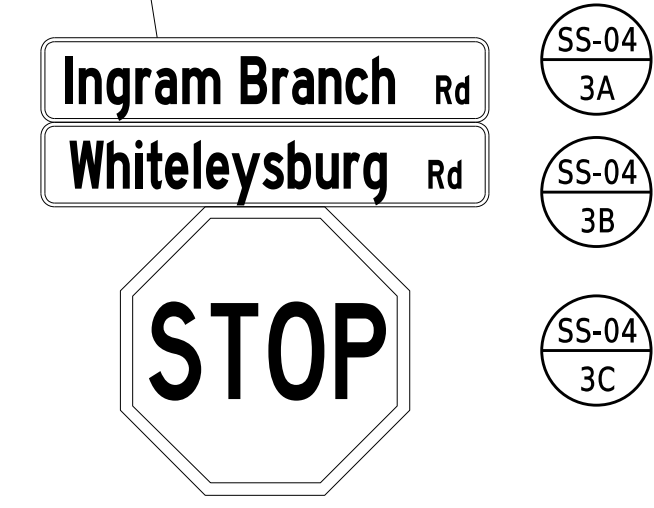
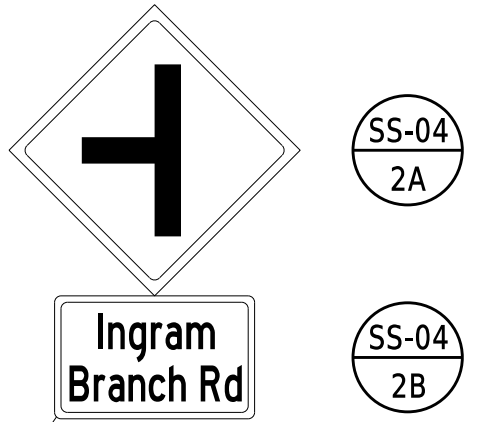
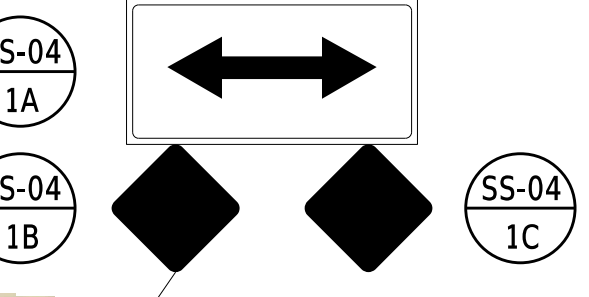


MATCH LINE SHEET NO. 13

MATCH LINE THIS SHEET

MATCH LINE SHEET NO. 15

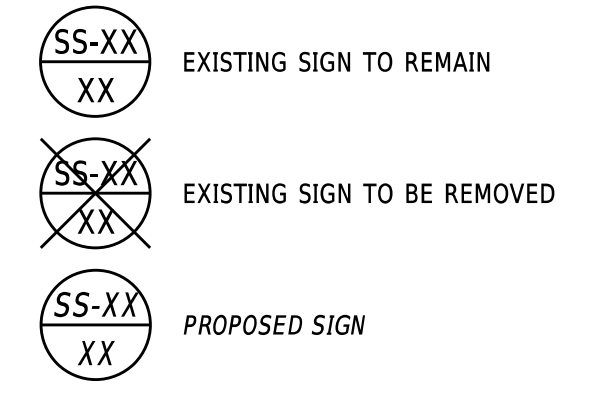
MATCH LINE THIS SHEET



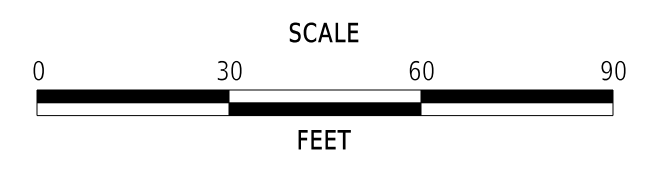
PAVEMENT MARKINGS LEGEND		
SYM	ITEM	QUANTITY
(B)	ALKYD-THERMOPLASTIC PAVEMENT STRIPING, 16" SOLID WHITE SYMBOL/LEGEND, (ITEM 862006)	15 SF
(D)	EPOXY RESIN PAINT PAVEMENT STRIPING, WHITE 6" SOLID (ITEM 861001)	3,315 LF
(E)	EPOXY RESIN PAINT PAVEMENT STRIPING, YELLOW 6" SOLID (ITEM 861001)	- LF
(F)	EPOXY RESIN PAINT PAVEMENT STRIPING, YELLOW 6" SOLID DOUBLE LINE (ITEM 861001)	3,215 LF
(J)	ALKYD-THERMOPLASTIC PAVEMENT STRIPING, WHITE SYMBOL/LEGEND, (ITEM 862006)	- SF
(M)	EPOXY RESIN PAINT PAVEMENT STRIPING, YELLOW 6" BROKEN - 10' LINE & 30' GAP (ITEM 861001)	- LF
(-)	SNOWPLOWABLE RAISED PAVEMENT MARKERS (ITEM 867001)	38 EA

CONTRACTOR SHALL INSTALL SNOWPLOWABLE RAISED PAVEMENT MARKERS (RPM) PER SIGNING AND STRIPING NOTE 5.

**SIGN CALLOUT LEGEND**



ADDENDA / REVISIONS



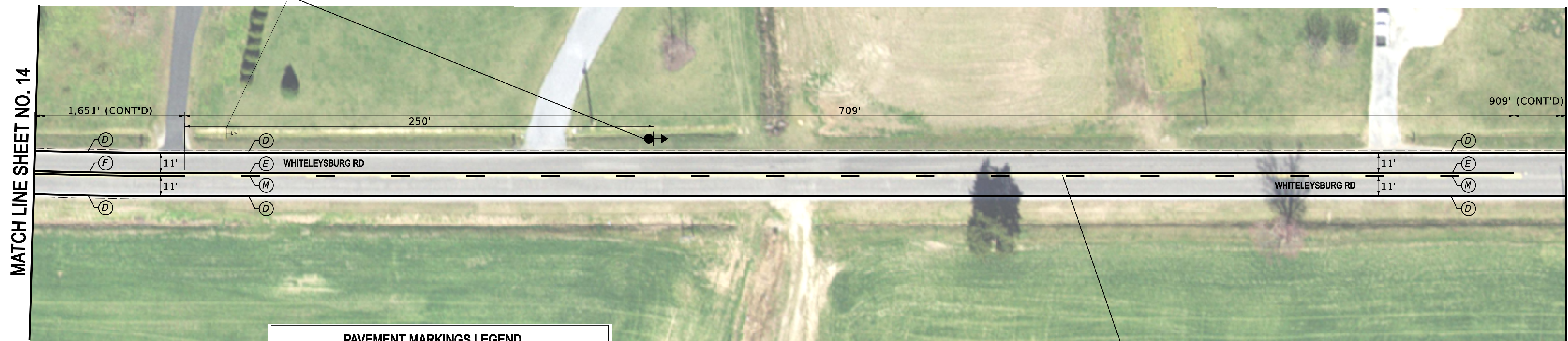
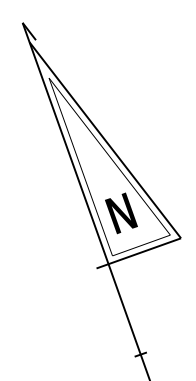
**PAVEMENT & REHABILITATION  
KENT II, (WHITELEYSBURG ROAD  
& VERNON ROAD), 2025**

CONTRACT	ROAD NO.	<b>K059</b>
T202506202	DESIGNED BY:	B. A. MARTINE
COUNTY	CHECKED BY:	J. HERMES
KENT		

**SIGNING, STRIPING  
AND CONDUIT PLAN  
WHITELEYSBURG ROAD**

<b>SS-04</b>
SECTION
CEN
SHEET NO.
14


13-MAR-2025 11:44 G:\Projects\195067.00 Agmt. 1953F PAR -Pave Rehab\Task 4 FY24 PnR Design\01 CAOD\_Files\K07L1 Whiteleysburg (KCI)\Sheets\SS\SS04\_K07\_L01\_Whiteleysburg.dgn




MATCH LINE SHEET NO. 14

MATCH LINE THIS SHEET

PAVEMENT MARKINGS LEGEND		
SYM	ITEM	QUANTITY
(B)	ALKYD-THERMOPLASTIC PAVEMENT STRIPING, 16" SOLID WHITE SYMBOL/LEGEND, (ITEM 862006)	- SF
(D)	EPOXY RESIN PAINT PAVEMENT STRIPING, WHITE 6" SOLID (ITEM 861001)	3,275 LF
(E)	EPOXY RESIN PAINT PAVEMENT STRIPING, YELLOW 6" SOLID (ITEM 861001)	710 LF
(F)	EPOXY RESIN PAINT PAVEMENT STRIPING, YELLOW 6" SOLID DOUBLE LINE (ITEM 861001)	165 LF
(J)	ALKYD-THERMOPLASTIC PAVEMENT STRIPING, WHITE SYMBOL/LEGEND, (ITEM 862006)	- SF
(M)	EPOXY RESIN PAINT PAVEMENT STRIPING, YELLOW 6" BROKEN - 10' LINE & 30' GAP (ITEM 861001)	390 LF
(-)	SNOWPLOWABLE RAISED PAVEMENT MARKERS (ITEM 867001)	28 EA



CONTRACTOR SHALL INSTALL SNOWPLOWABLE RAISED PAVEMENT MARKERS (RPM) PER SIGNING AND STRIPING NOTE 5.



MATCH LINE THIS SHEET

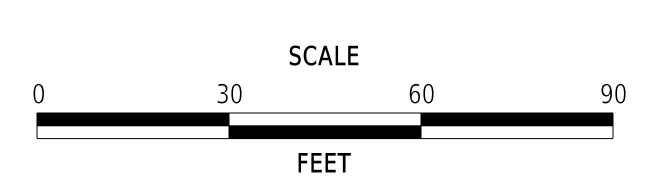
MATCH LINE SHEET NO. 16

**SIGN CALLOUT LEGEND**

	EXISTING SIGN TO REMAIN
	EXISTING SIGN TO BE REMOVED
	PROPOSED SIGN

13-MAR-2025 11:44 G:\Projects\195067.00 Agmt. 1953F PAR -Pave Rehab\Task 4 FY24 PnR Design\01 CADD\_Files\K07L1 Whiteleysburg (K)\Sheets\SS5505\_K07\_L01\_Whiteleysburg.dgn

ADDENDA / REVISIONS

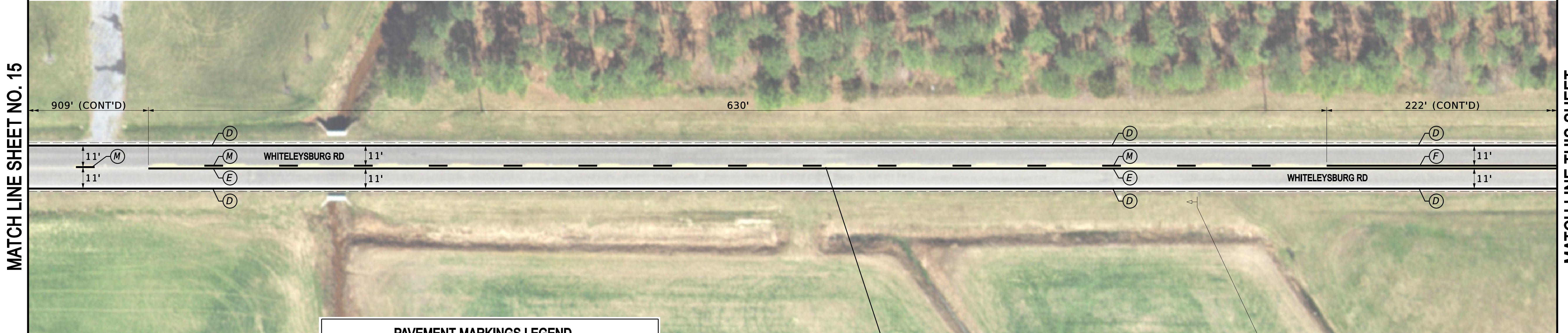
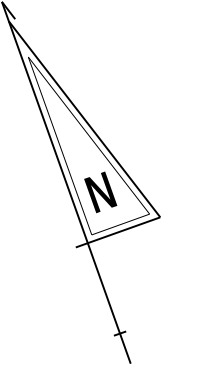


**PAVEMENT & REHABILITATION  
KENT II, (WHITELEYSBURG ROAD  
& VERNON ROAD), 2025**

CONTRACT	ROAD NO.	<b>K059</b>
T202506202	DESIGNED BY:	B. A. MARTINE
COUNTY	CHECKED BY:	J. HERMES
KENT		

**SIGNING, STRIPING  
AND CONDUIT PLAN  
WHITELEYSBURG ROAD**

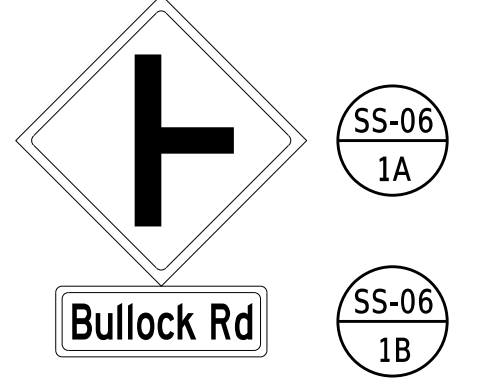
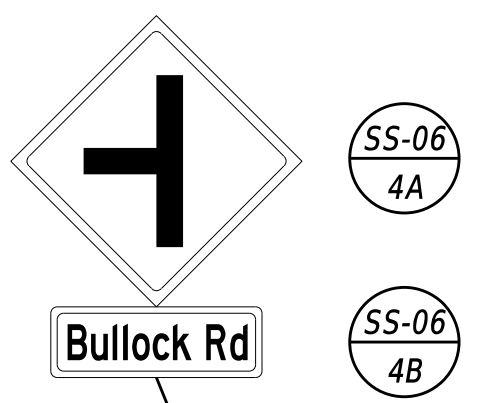
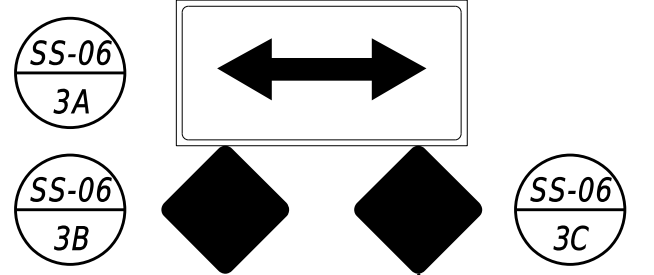
<b>SS-05</b>
SECTION
CEN
SHEET NO.
15



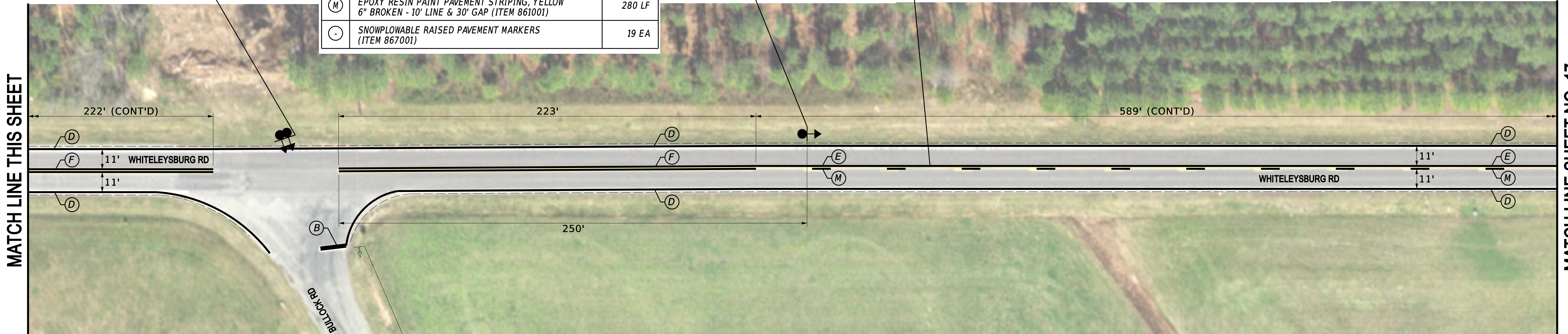
MATCH LINE SHEET NO. 15

MATCH LINE THIS SHEET

SYM	ITEM	QUANTITY
(B)	ALKYD-THERMOPLASTIC PAVEMENT STRIPING, 16" SOLID WHITE SYMBOL/LEGEND, (ITEM 862006)	19 SF
(D)	EPOXY RESIN PAINT PAVEMENT STRIPING, WHITE 6" SOLID (ITEM 861001)	3,260 LF
(E)	EPOXY RESIN PAINT PAVEMENT STRIPING, YELLOW 6" SOLID (ITEM 861001)	1,060 LF
(F)	EPOXY RESIN PAINT PAVEMENT STRIPING, YELLOW 6" SOLID DOUBLE LINE (ITEM 861001)	890 LF
(J)	ALKYD-THERMOPLASTIC PAVEMENT STRIPING, WHITE SYMBOL/LEGEND, (ITEM 862006)	- SF
(M)	EPOXY RESIN PAINT PAVEMENT STRIPING, YELLOW 6" BROKEN - 10' LINE & 30' GAP (ITEM 861001)	280 LF
(C)	SNOWPLOWABLE RAISED PAVEMENT MARKERS (ITEM 867001)	19 EA



CONTRACTOR SHALL INSTALL SNOWPLOWABLE RAISED PAVEMENT MARKERS (RPM) PER SIGNING AND STRIPING NOTE 5.

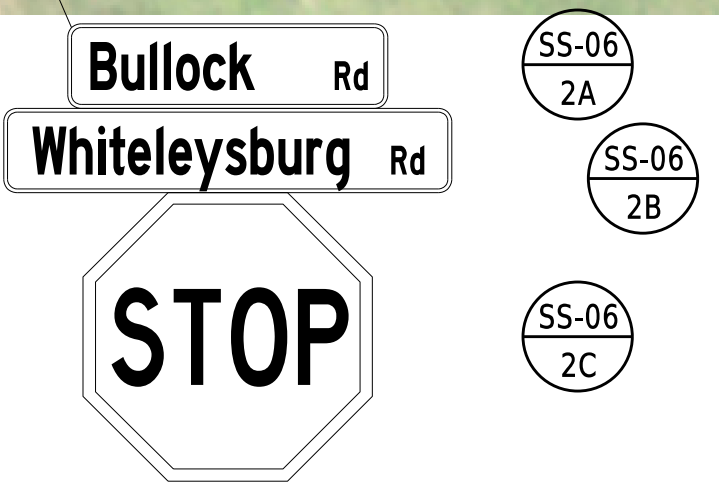


MATCH LINE THIS SHEET

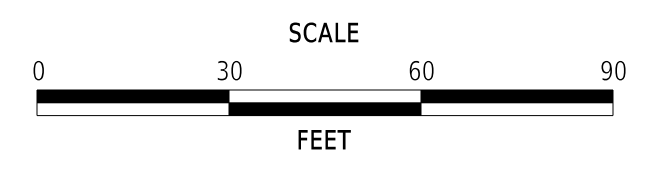
MATCH LINE SHEET NO. 17

**SIGN CALLOUT LEGEND**

- EXISTING SIGN TO REMAIN
- EXISTING SIGN TO BE REMOVED
- PROPOSED SIGN



ADDENDA / REVISIONS



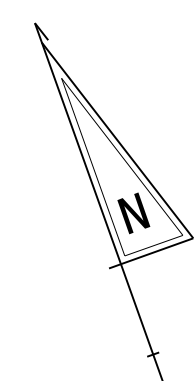
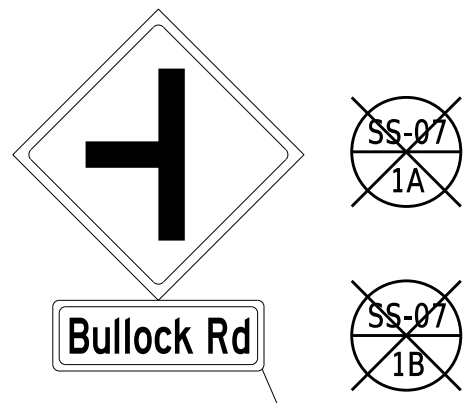
**PAVEMENT & REHABILITATION  
KENT II, (WHITELEYSBURG ROAD  
& VERNON ROAD), 2025**

CONTRACT	ROAD NO.	<b>K059</b>
T202506202	DESIGNED BY:	B. A. MARTINE
COUNTY	CHECKED BY:	J. HERMES
KENT		

**SIGNING, STRIPING  
AND CONDUIT PLAN  
WHITELEYSBURG ROAD**

<b>SS-06</b>
SECTION
CEN
SHEET NO.
16

13-MAR-2025 11:45 G:\Projects\195067.00 Agmt. 1953F PAR -Pave Rehab\Task 4 FY24 PnR Design\01 CADD\_Files\K07L1 Whiteleysburg (K)\Sheets\SS\SS06\_K07\_L01\_Whiteleysburg.dgn



MATCH LINE SHEET NO. 16




MATCH LINE THIS SHEET

**PAVEMENT MARKINGS LEGEND**

SYM	ITEM	QUANTITY
(B)	ALKYD-THERMOPLASTIC PAVEMENT STRIPING, 16" SOLID WHITE SYMBOL/LEGEND, (ITEM 862006)	- SF
(D)	EPOXY RESIN PAINT PAVEMENT STRIPING, WHITE 6" SOLID (ITEM 861001)	3,275 LF
(E)	EPOXY RESIN PAINT PAVEMENT STRIPING, YELLOW 6" SOLID (ITEM 861001)	165 LF
(F)	EPOXY RESIN PAINT PAVEMENT STRIPING, YELLOW 6" SOLID DOUBLE LINE (ITEM 861001)	- LF
(J)	ALKYD-THERMOPLASTIC PAVEMENT STRIPING, WHITE SYMBOL/LEGEND, (ITEM 862006)	- SF
(M)	EPOXY RESIN PAINT PAVEMENT STRIPING, YELLOW 6" BROKEN - 10' LINE & 30' GAP (ITEM 861001)	410 LF
(-)	SNOWPLOWABLE RAISED PAVEMENT MARKERS (ITEM 867001)	20 EA

CONTRACTOR SHALL INSTALL SNOWPLOWABLE RAISED PAVEMENT MARKERS (RPM) PER SIGNING AND STRIPING NOTE 5.

MATCH LINE THIS SHEET

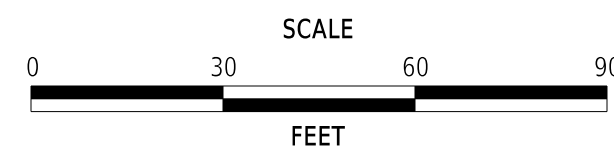


MATCH LINE SHEET NO. 18

**SIGN CALLOUT LEGEND**

- EXISTING SIGN TO REMAIN
- EXISTING SIGN TO BE REMOVED
- PROPOSED SIGN

ADDENDA / REVISIONS

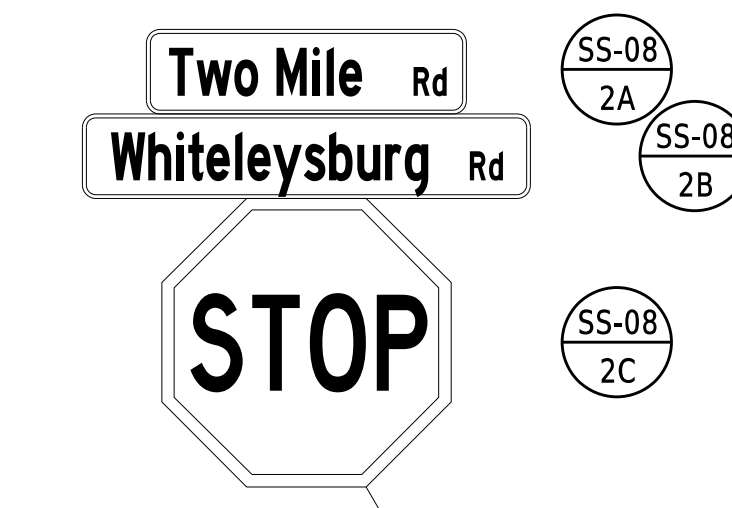
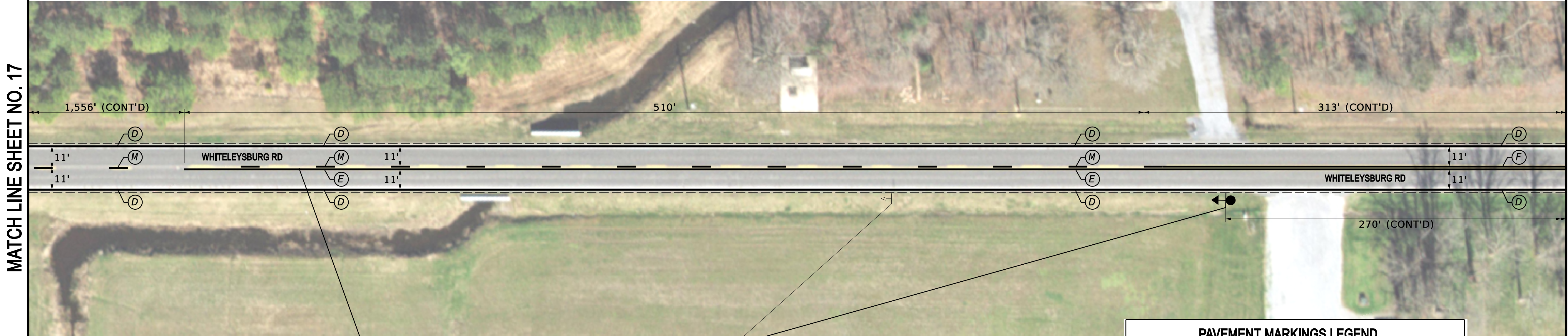
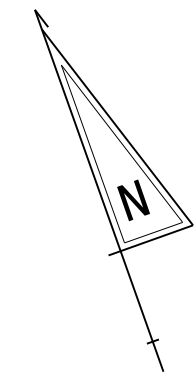


**PAVEMENT & REHABILITATION  
KENT II, (WHITELEYSBURG ROAD  
& VERNON ROAD), 2025**

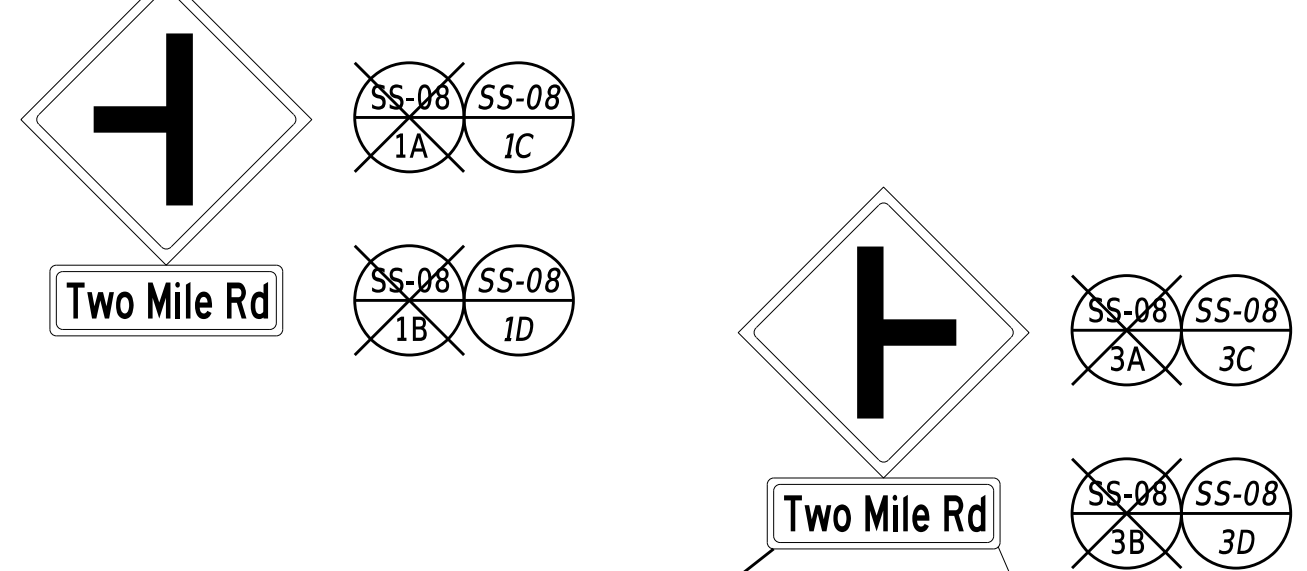
CONTRACT	ROAD NO.	<b>K059</b>
T202506202	DESIGNED BY:	B. A. MARTINE
COUNTY	CHECKED BY:	J. HERMES
KENT		

**SIGNING, STRIPING  
AND CONDUIT PLAN  
WHITELEYSBURG ROAD**

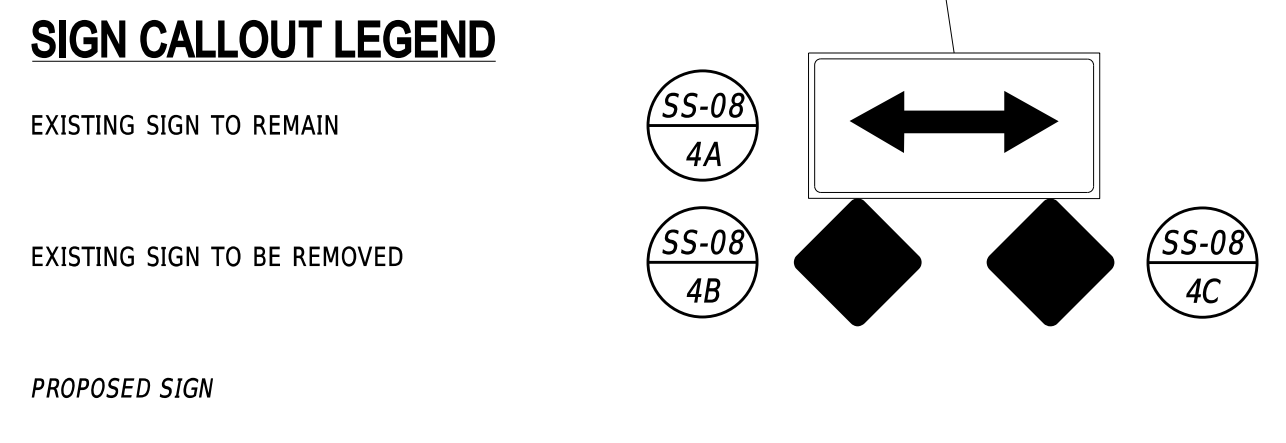
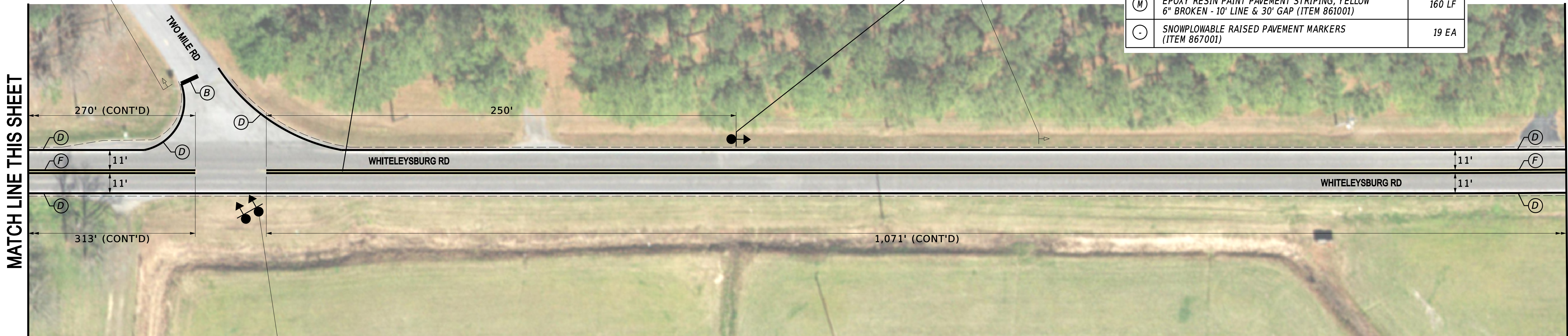
<b>SS-07</b>
SECTION
CEN
SHEET NO.
17



CONTRACTOR SHALL INSTALL SNOWPLOWABLE RAISED PAVEMENT MARKERS (RPM) PER SIGNING AND STRIPING NOTE 5.

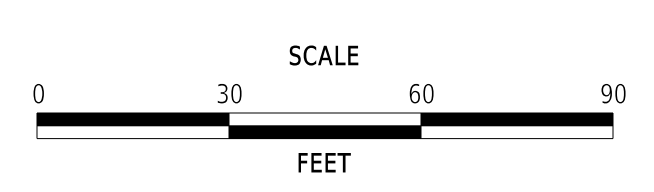


PAVEMENT MARKINGS LEGEND		
SYM	ITEM	QUANTITY
(B)	ALKYD-THERMOPLASTIC PAVEMENT STRIPING, 16" SOLID WHITE SYMBOL/LEGEND, (ITEM 862006)	14 SF
(D)	EPOXY RESIN PAINT PAVEMENT STRIPING, WHITE 6" SOLID (ITEM 861001)	3,285 LF
(E)	EPOXY RESIN PAINT PAVEMENT STRIPING, YELLOW 6" SOLID (ITEM 861001)	510 LF
(F)	EPOXY RESIN PAINT PAVEMENT STRIPING, YELLOW 6" SOLID DOUBLE LINE (ITEM 861001)	2,000 LF
(J)	ALKYD-THERMOPLASTIC PAVEMENT STRIPING, WHITE SYMBOL/LEGEND, (ITEM 862006)	- SF
(M)	EPOXY RESIN PAINT PAVEMENT STRIPING, YELLOW 6" BROKEN - 10' LINE & 30' GAP (ITEM 861001)	160 LF
(-)	SNOWPLOWABLE RAISED PAVEMENT MARKERS (ITEM 867001)	19 EA



13-MAR-2025 11:45 G:\Projects\195067.00 Agmt. 1953F PAR -Pave Rehab\Task 4 FY24 PnR Design\01 CADD\_Files\K07L1 Whiteleysburg (K)\Sheets\SS08\_K07\_L01\_Whiteleysburg.dgn

ADDENDA / REVISIONS	

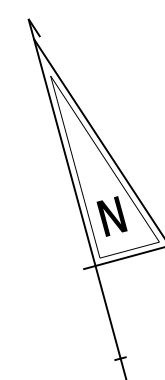


**PAVEMENT & REHABILITATION  
KENT II, (WHITELEYSBURG ROAD  
& VERNON ROAD), 2025**

CONTRACT	ROAD NO.	<b>K059</b>
T202506202	DESIGNED BY:	B. A. MARTINE
COUNTY	CHECKED BY:	J. HERMES
KENT		

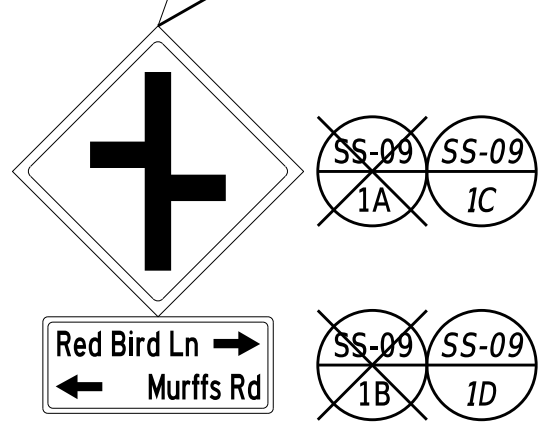
**SIGNING, STRIPING  
AND CONDUIT PLAN  
WHITELEYSBURG ROAD**

<b>SS-08</b>
SECTION
CEN
SHEET NO.
18



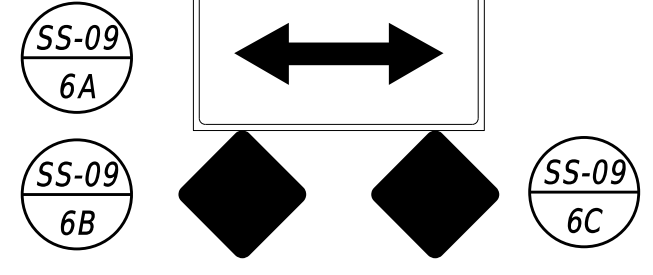
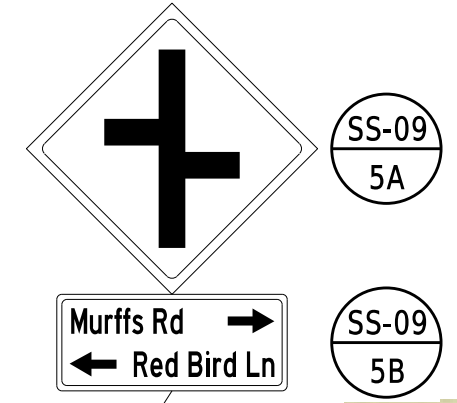
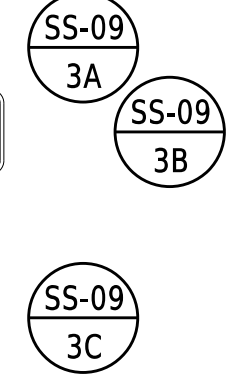
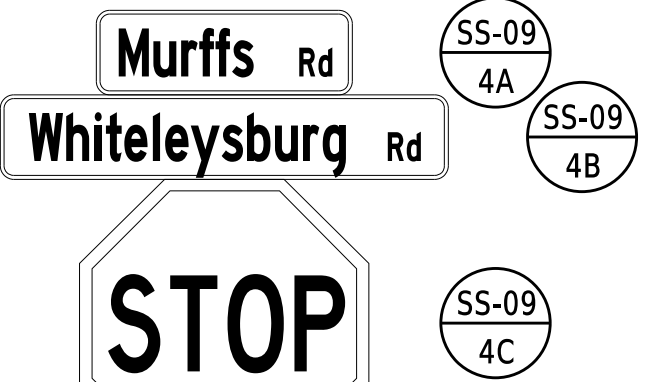
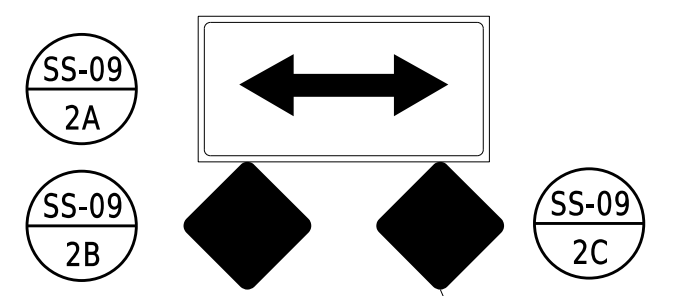
MATCH LINE SHEET NO. 18

MATCH LINE THIS SHEET



PAVEMENT MARKINGS LEGEND		
SYM	ITEM	QUANTITY
(B)	ALKYD-THERMOPLASTIC PAVEMENT STRIPING, 16" SOLID WHITE SYMBOL/LEGEND, (ITEM 862006)	42 SF
(D)	EPOXY RESIN PAINT PAVEMENT STRIPING, WHITE 6" SOLID (ITEM 861001)	3,225 LF
(E)	EPOXY RESIN PAINT PAVEMENT STRIPING, YELLOW 6" SOLID (ITEM 861001)	140 LF
(F)	EPOXY RESIN PAINT PAVEMENT STRIPING, YELLOW 6" SOLID DOUBLE LINE (ITEM 861001)	2,820 LF
(J)	ALKYD-THERMOPLASTIC PAVEMENT STRIPING, WHITE SYMBOL/LEGEND, (ITEM 862006)	- SF
(M)	EPOXY RESIN PAINT PAVEMENT STRIPING, YELLOW 6" BROKEN - 10' LINE & 30' GAP (ITEM 861001)	40 LF
(-)	SNOWPLOWABLE RAISED PAVEMENT MARKERS (ITEM 867001)	18 EA

SIGN CALLOUT LEGEND	
	EXISTING SIGN TO REMAIN
	EXISTING SIGN TO BE REMOVED
	PROPOSED SIGN



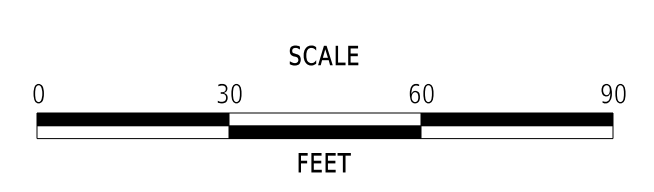
CONTRACTOR SHALL INSTALL SNOWPLOWABLE RAISED PAVEMENT MARKERS (RPM) PER SIGNING AND STRIPING NOTE 5.

MATCH LINE THIS SHEET

MATCH LINE SHEET NO. 20

13-MAR-2025 11:45 G:\Projects\195067.00 Agmt. 1953F PAR -Pave Rehab\Task 4 FY24 PnR Design\01 CADD\_Files\K07L1 Whiteleysburg (K)\Sheets\SS19509\_K07\_L01\_Whiteleysburg.dgn

ADDENDA / REVISIONS


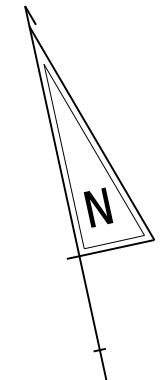


**PAVEMENT & REHABILITATION  
KENT II, (WHITELEYSBURG ROAD  
& VERNON ROAD), 2025**

CONTRACT	ROAD NO.	<b>K059</b>
T202506202	DESIGNED BY:	B. A. MARTINE
COUNTY	CHECKED BY:	J. HERMES
KENT		

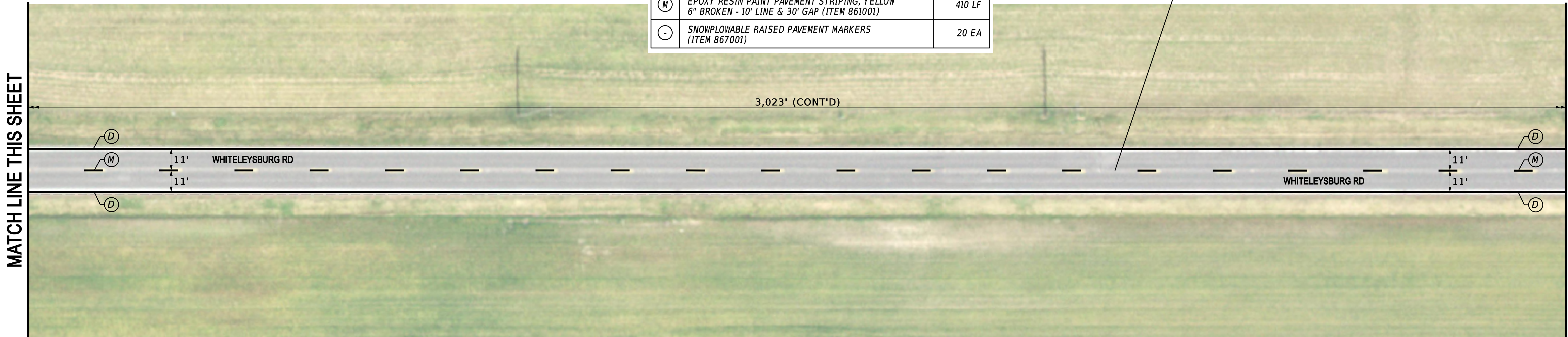
**SIGNING, STRIPING  
AND CONDUIT PLAN  
WHITELEYSBURG ROAD**

<b>SS-09</b>
SECTION
CEN
SHEET NO.
19



PAVEMENT MARKINGS LEGEND		
SYM	ITEM	QUANTITY
(B)	ALKYD-THERMOPLASTIC PAVEMENT STRIPING, 16" SOLID WHITE SYMBOL/LEGEND, (ITEM 862006)	- SF
(D)	EPOXY RESIN PAINT PAVEMENT STRIPING, WHITE 6" SOLID (ITEM 861001)	3,270 LF
(E)	EPOXY RESIN PAINT PAVEMENT STRIPING, YELLOW 6" SOLID (ITEM 861001)	495 LF
(F)	EPOXY RESIN PAINT PAVEMENT STRIPING, YELLOW 6" SOLID DOUBLE LINE (ITEM 861001)	- LF
(J)	ALKYD-THERMOPLASTIC PAVEMENT STRIPING, WHITE SYMBOL/LEGEND, (ITEM 862006)	- SF
(M)	EPOXY RESIN PAINT PAVEMENT STRIPING, YELLOW 6" BROKEN - 10' LINE & 30' GAP (ITEM 861001)	410 LF
(-)	SNOWPLOWABLE RAISED PAVEMENT MARKERS (ITEM 867001)	20 EA

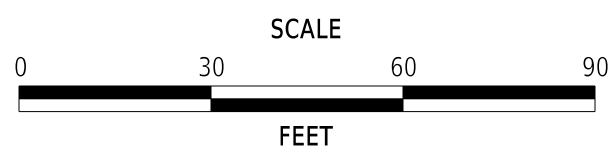
CONTRACTOR SHALL INSTALL SNOWPLOWABLE RAISED PAVEMENT MARKERS (RPM) PER SIGNING AND STRIPING NOTE 5.



**SIGN CALLOUT LEGEND**

- EXISTING SIGN TO REMAIN
- EXISTING SIGN TO BE REMOVED
- PROPOSED SIGN

ADDENDA / REVISIONS




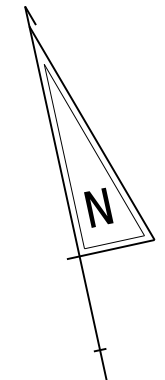
**PAVEMENT & REHABILITATION  
KENT II, (WHITELEYSBURG ROAD  
& VERNON ROAD), 2025**

CONTRACT	ROAD NO.	<b>K059</b>
T202506202	DESIGNED BY:	B. A. MARTINE
COUNTY	CHECKED BY:	J. HERMES
KENT		

**SIGNING, STRIPING  
AND CONDUIT PLAN  
WHITELEYSBURG ROAD**

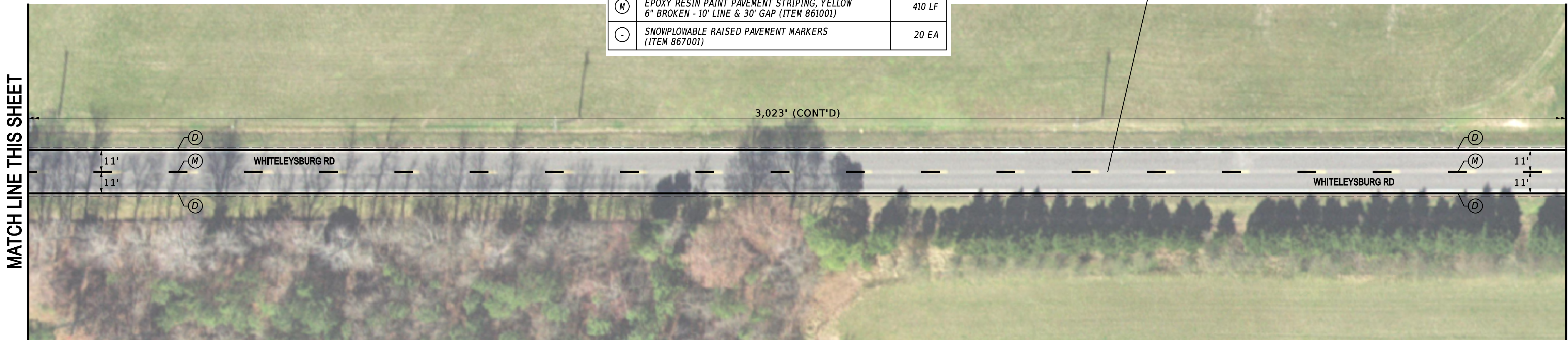
<b>SS-10</b>
SECTION
CEN
SHEET NO.
20

13-MAR-2025 11:45 G:\Projects\195067.00 Agmt. 1953F PAR -Pave Rehab\Task 4 FY24 PnR Design\01 CADD\_Files\K07L1 Whiteleysburg (K)\Sheets\SS10\_K07\_L01\_Whiteleysburg.dgn



PAVEMENT MARKINGS LEGEND		
SYM	ITEM	QUANTITY
(B)	ALKYD-THERMOPLASTIC PAVEMENT STRIPING, 16" SOLID WHITE SYMBOL/LEGEND, (ITEM 862006)	- SF
(D)	EPOXY RESIN PAINT PAVEMENT STRIPING, WHITE 6" SOLID (ITEM 861001)	3,275 LF
(E)	EPOXY RESIN PAINT PAVEMENT STRIPING, YELLOW 6" SOLID (ITEM 861001)	- LF
(F)	EPOXY RESIN PAINT PAVEMENT STRIPING, YELLOW 6" SOLID DOUBLE LINE (ITEM 861001)	- LF
(J)	ALKYD-THERMOPLASTIC PAVEMENT STRIPING, WHITE SYMBOL/LEGEND, (ITEM 862006)	- SF
(M)	EPOXY RESIN PAINT PAVEMENT STRIPING, YELLOW 6" BROKEN - 10' LINE & 30' GAP (ITEM 861001)	410 LF
(-)	SNOWPLOWABLE RAISED PAVEMENT MARKERS (ITEM 867001)	20 EA

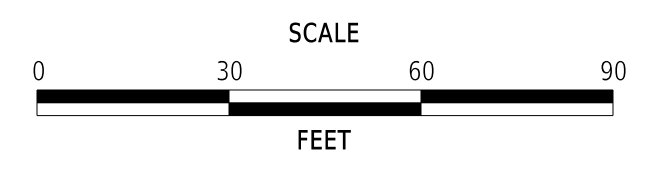
CONTRACTOR SHALL INSTALL SNOWPLOWABLE RAISED PAVEMENT MARKERS (RPM) PER SIGNING AND STRIPING NOTE 5.



**SIGN CALLOUT LEGEND**

- EXISTING SIGN TO REMAIN
- EXISTING SIGN TO BE REMOVED
- PROPOSED SIGN

ADDENDA / REVISIONS



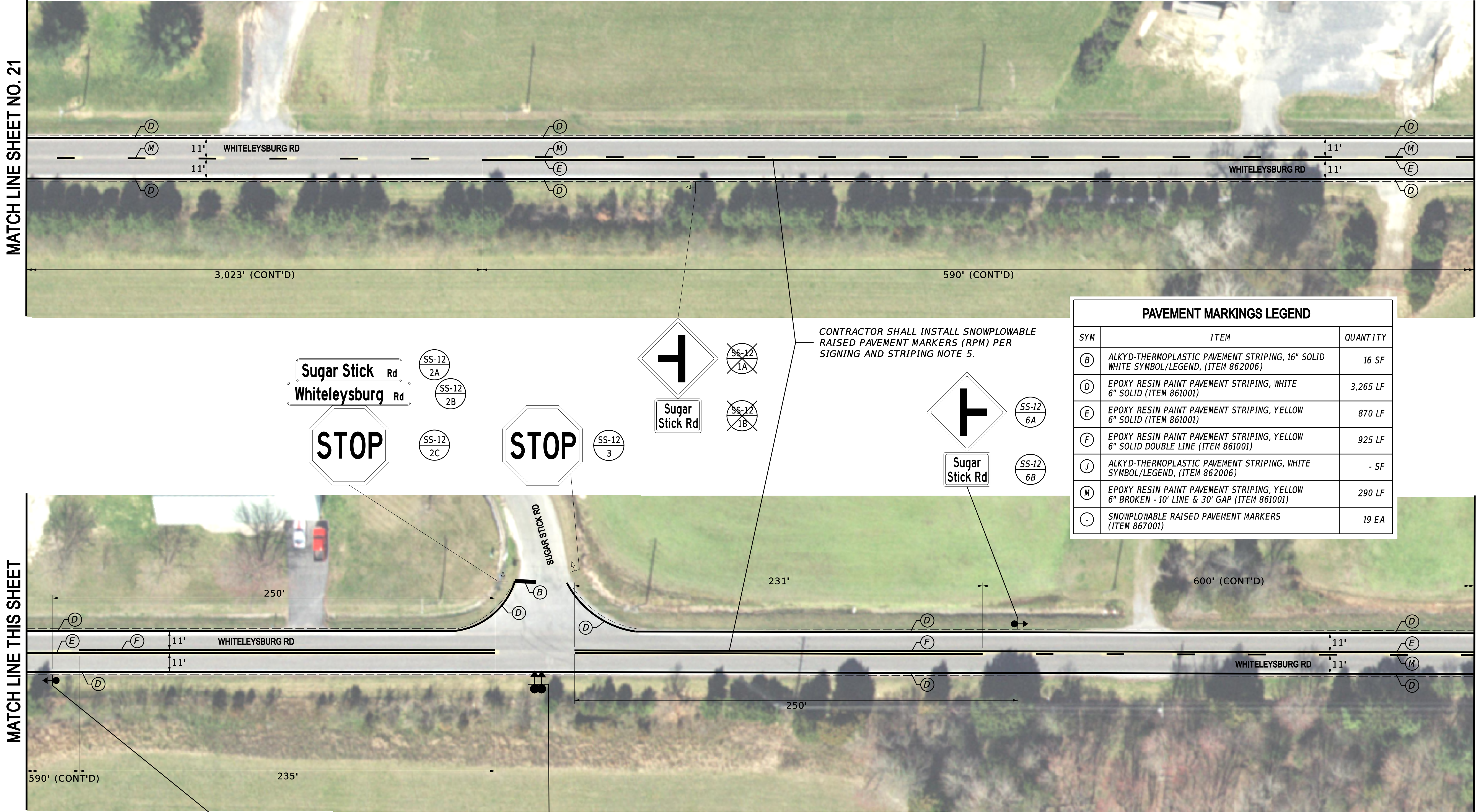
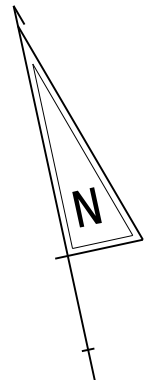
**PAVEMENT & REHABILITATION  
KENT II, (WHITELEYSBURG ROAD  
& VERNON ROAD), 2025**

CONTRACT	ROAD NO.	<b>K059</b>
T202506202	DESIGNED BY:	B. A. MARTINE
COUNTY	CHECKED BY:	J. HERMES
KENT		

**SIGNING, STRIPING  
AND CONDUIT PLAN  
WHITELEYSBURG ROAD**

<b>SS-11</b>
SECTION
CEN
SHEET NO.
21

13-MAR-2025 11:45 G:\Projects\195067.00 Agmt. 1953F PAR -Pave Rehab\Task 4 FY24 PnR Design\01 CADD\_Files\K07L1 Whiteleysburg (K)\Sheets\SS11\_K07\_L01\_Whiteleysburg.dgn



MATCH LINE SHEET NO. 21

MATCH LINE THIS SHEET

MATCH LINE THIS SHEET

MATCH LINE SHEET NO. 23

PAVEMENT MARKINGS LEGEND		
SYM	ITEM	QUANTITY
(B)	ALKYD-THERMOPLASTIC PAVEMENT STRIPING, 16" SOLID WHITE SYMBOL/LEGEND, (ITEM 862006)	16 SF
(D)	EPOXY RESIN PAINT PAVEMENT STRIPING, WHITE 6" SOLID (ITEM 861001)	3,265 LF
(E)	EPOXY RESIN PAINT PAVEMENT STRIPING, YELLOW 6" SOLID (ITEM 861001)	870 LF
(F)	EPOXY RESIN PAINT PAVEMENT STRIPING, YELLOW 6" SOLID DOUBLE LINE (ITEM 861001)	925 LF
(J)	ALKYD-THERMOPLASTIC PAVEMENT STRIPING, WHITE SYMBOL/LEGEND, (ITEM 862006)	- SF
(M)	EPOXY RESIN PAINT PAVEMENT STRIPING, YELLOW 6" BROKEN - 10' LINE & 30' GAP (ITEM 861001)	290 LF
(C)	SNOWPLOWABLE RAISED PAVEMENT MARKERS (ITEM 867001)	19 EA

CONTRACTOR SHALL INSTALL SNOWPLOWABLE RAISED PAVEMENT MARKERS (RPM) PER SIGNING AND STRIPING NOTE 5.

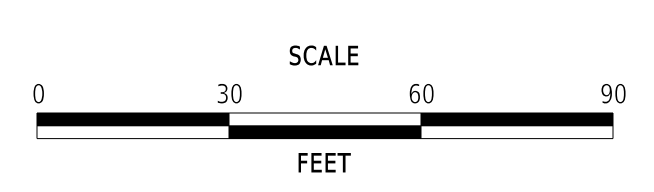
**SIGN CALLOUT LEGEND**

	EXISTING SIGN TO REMAIN
	EXISTING SIGN TO BE REMOVED
	PROPOSED SIGN



13-MAR-2025 11:46 G:\Projects\195067.00 Agmt. 1953F PAR -Pave Rehab\Task 4 FY24 PnR Design\01 CADD\_Files\K07L1 Whiteleysburg (K)\Sheets\SS12\_K07\_L01\_Whiteleysburg.dgn

ADDENDA / REVISIONS

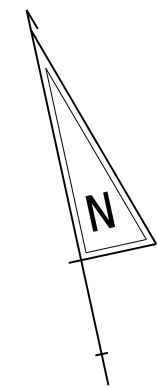



**PAVEMENT & REHABILITATION  
KENT II, (WHITELEYSBURG ROAD  
& VERNON ROAD), 2025**

CONTRACT	ROAD NO.	<b>K059</b>
T202506202	DESIGNED BY:	B. A. MARTINE
COUNTY	CHECKED BY:	J. HERMES
KENT		


**SIGNING, STRIPING  
AND CONDUIT PLAN  
WHITELEYSBURG ROAD**

<b>SS-12</b>
SECTION
CEN
SHEET NO.
22



MATCH LINE SHEET NO. 22

MATCH LINE THIS SHEET




PAVEMENT MARKINGS LEGEND		
SYM	ITEM	QUANTITY
(B)	ALKYD-THERMOPLASTIC PAVEMENT STRIPING, 16" SOLID WHITE SYMBOL/LEGEND, (ITEM 862006)	- SF
(D)	EPOXY RESIN PAINT PAVEMENT STRIPING, WHITE 6" SOLID (ITEM 861001)	3,275 LF
(E)	EPOXY RESIN PAINT PAVEMENT STRIPING, YELLOW 6" SOLID (ITEM 861001)	325 LF
(F)	EPOXY RESIN PAINT PAVEMENT STRIPING, YELLOW 6" SOLID DOUBLE LINE (ITEM 861001)	- LF
(J)	ALKYD-THERMOPLASTIC PAVEMENT STRIPING, WHITE SYMBOL/LEGEND, (ITEM 862006)	- SF
(M)	EPOXY RESIN PAINT PAVEMENT STRIPING, YELLOW 6" BROKEN - 10' LINE & 30' GAP (ITEM 861001)	410 LF
(-)	SNOWPLOWABLE RAISED PAVEMENT MARKERS (ITEM 867001)	20 EA

CONTRACTOR SHALL INSTALL SNOWPLOWABLE RAISED PAVEMENT MARKERS (RPM) PER SIGNING AND STRIPING NOTE 5.

MATCH LINE THIS SHEET

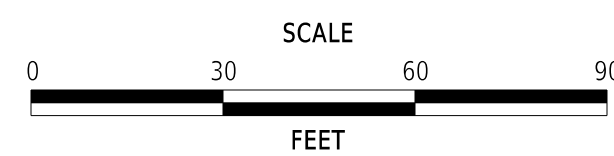
MATCH LINE SHEET NO. 24



**SIGN CALLOUT LEGEND**

- EXISTING SIGN TO REMAIN
- EXISTING SIGN TO BE REMOVED
- PROPOSED SIGN

ADDENDA / REVISIONS

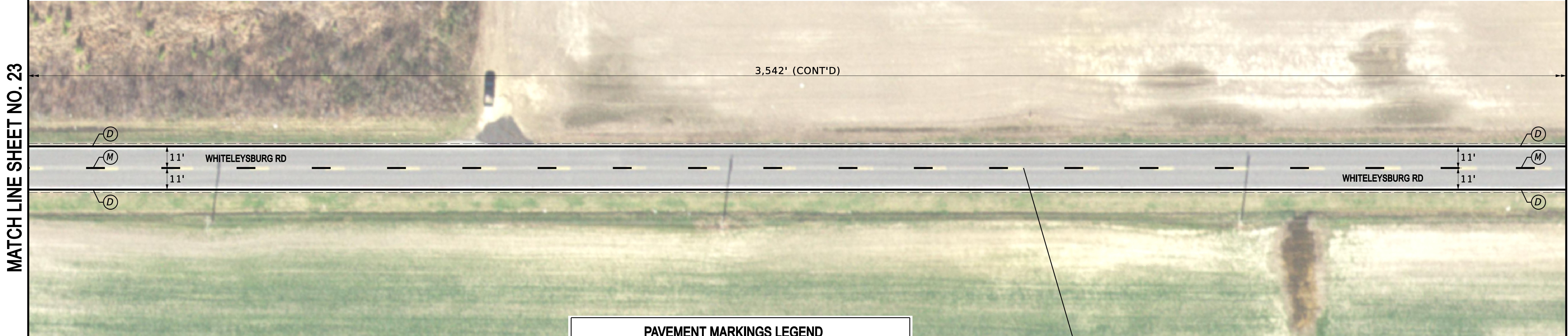
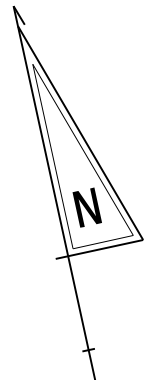


**PAVEMENT & REHABILITATION  
KENT II, (WHITELEYSBURG ROAD  
& VERNON ROAD), 2025**

CONTRACT	ROAD NO.	<b>K059</b>
T202506202	DESIGNED BY:	B. A. MARTINE
COUNTY	CHECKED BY:	J. HERMES
KENT		

**SIGNING, STRIPING  
AND CONDUIT PLAN  
WHITELEYSBURG ROAD**

<b>SS-13</b>
SECTION
CEN
SHEET NO.
23




MATCH LINE SHEET NO. 23

MATCH LINE THIS SHEET

PAVEMENT MARKINGS LEGEND		
SYM	ITEM	QUANTITY
(B)	ALKYD-THERMOPLASTIC PAVEMENT STRIPING, 16" SOLID WHITE SYMBOL/LEGEND, (ITEM 862006)	- SF
(D)	EPOXY RESIN PAINT PAVEMENT STRIPING, WHITE 6" SOLID (ITEM 861001)	3,270 LF
(E)	EPOXY RESIN PAINT PAVEMENT STRIPING, YELLOW 6" SOLID (ITEM 861001)	- LF
(F)	EPOXY RESIN PAINT PAVEMENT STRIPING, YELLOW 6" SOLID DOUBLE LINE (ITEM 861001)	- LF
(J)	ALKYD-THERMOPLASTIC PAVEMENT STRIPING, WHITE SYMBOL/LEGEND, (ITEM 862006)	- SF
(M)	EPOXY RESIN PAINT PAVEMENT STRIPING, YELLOW 6" BROKEN - 10' LINE & 30' GAP (ITEM 861001)	410 LF
(-)	SNOWPLOWABLE RAISED PAVEMENT MARKERS (ITEM 867001)	20 EA

CONTRACTOR SHALL INSTALL SNOWPLOWABLE RAISED PAVEMENT MARKERS (RPM) PER SIGNING AND STRIPING NOTE 5.



MATCH LINE THIS SHEET

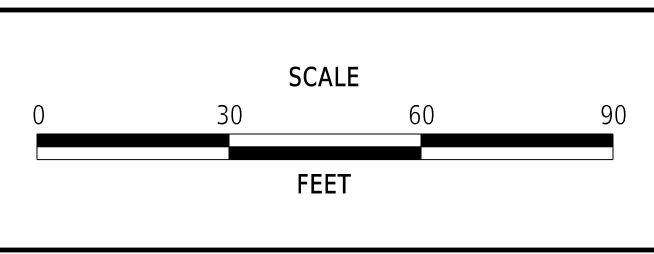
MATCH LINE SHEET NO. 25

**SIGN CALLOUT LEGEND**

- EXISTING SIGN TO REMAIN
- EXISTING SIGN TO BE REMOVED
- PROPOSED SIGN

13-MAR-2025 11:46 G:\Projects\195067.00 Agmt. 1953F PAR -Pave Rehab\Task 4 FY24 PnR Design\01 CADD\_Files\K07\LI Whiteleysburg (K)\Sheets\SS15514\_K07\_L01\_Whiteleysburg.dgn

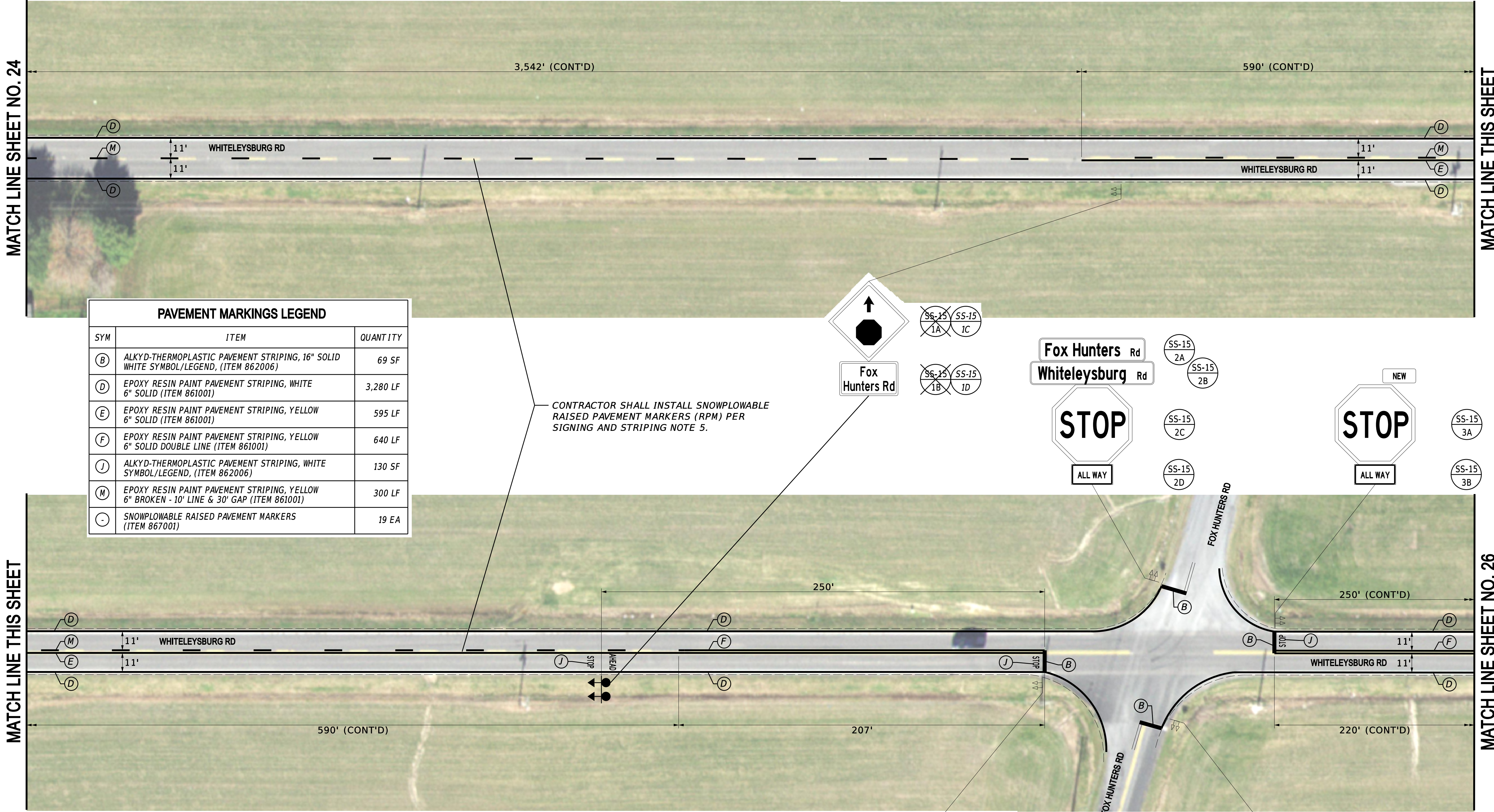
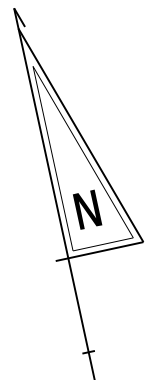
ADDENDA / REVISIONS	



**PAVEMENT & REHABILITATION  
KENT II, (WHITELEYSBURG ROAD  
& VERNON ROAD), 2025**

CONTRACT	ROAD NO.	<b>K059</b>
T202506202	DESIGNED BY:	B. A. MARTINE
COUNTY	CHECKED BY:	J. HERMES
KENT		

<b>SIGNING, STRIPING AND CONDUIT PLAN WHITELEYSBURG ROAD</b>	<b>SS-14</b>
	SECTION
	CEN
SHEET NO.	24



MATCH LINE SHEET NO. 24

MATCH LINE THIS SHEET

MATCH LINE THIS SHEET

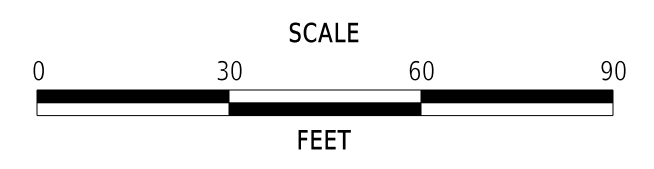
MATCH LINE SHEET NO. 26

PAVEMENT MARKINGS LEGEND		
SYM	ITEM	QUANTITY
(B)	ALKYD-THERMOPLASTIC PAVEMENT STRIPING, 16" SOLID WHITE SYMBOL/LEGEND, (ITEM 862006)	69 SF
(D)	EPOXY RESIN PAINT PAVEMENT STRIPING, WHITE 6" SOLID (ITEM 861001)	3,280 LF
(E)	EPOXY RESIN PAINT PAVEMENT STRIPING, YELLOW 6" SOLID (ITEM 861001)	595 LF
(F)	EPOXY RESIN PAINT PAVEMENT STRIPING, YELLOW 6" SOLID DOUBLE LINE (ITEM 861001)	640 LF
(J)	ALKYD-THERMOPLASTIC PAVEMENT STRIPING, WHITE SYMBOL/LEGEND, (ITEM 862006)	130 SF
(M)	EPOXY RESIN PAINT PAVEMENT STRIPING, YELLOW 6" BROKEN - 10' LINE & 30' GAP (ITEM 861001)	300 LF
(C)	SNOWPLOWABLE RAISED PAVEMENT MARKERS (ITEM 867001)	19 EA

CONTRACTOR SHALL INSTALL SNOWPLOWABLE RAISED PAVEMENT MARKERS (RPM) PER SIGNING AND STRIPING NOTE 5.

SIGN CALLOUT LEGEND	
	EXISTING SIGN TO REMAIN
	EXISTING SIGN TO BE REMOVED
	PROPOSED SIGN

- NOTES:**
- "NEW" PLAQUES SHALL BE REMOVED NO LATER THAN 6 MONTHS AFTER THE REGULATION HAS BEEN IN EFFECT BY DELDOT TRAFFIC FORCES. AT THE TIME OF CONSTRUCTION, THIS SIGN SHOULD HAVE BEEN REMOVED.
  - "STOP" AND "AHEAD" PAVEMENT MARKINGS SHALL BE 8 FOOT HEIGHT WITH 6 INCH LETTERING.



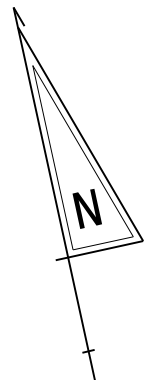
**PAVEMENT & REHABILITATION  
KENT II, (WHITELEYSBURG ROAD  
& VERNON ROAD), 2025**

CONTRACT	ROAD NO.	<b>K059</b>
T202506202	DESIGNED BY:	B. A. MARTINE
COUNTY	CHECKED BY:	J. HERMES
KENT		

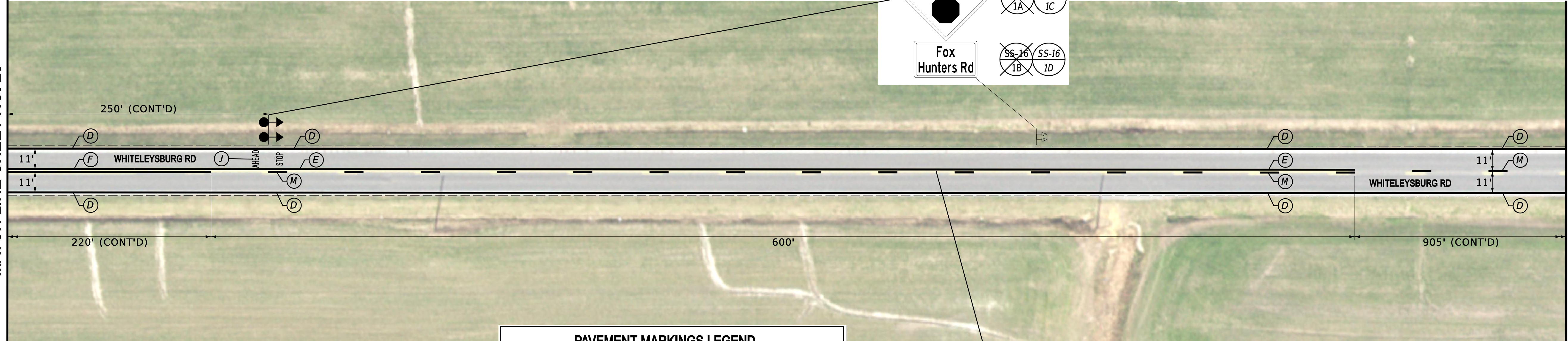
**SIGNING, STRIPING  
AND CONDUIT PLAN  
WHITELEYSBURG ROAD**

<b>SS-15</b>
SECTION
CEN
SHEET NO.
25

13-MAR-2025 11:46 G:\Projects\195067.00 Agmt. 1953F PAR -Pave Rehab\Task 4 FY24 PnR Design\01 CADD\_Files\K07L1 Whiteleysburg (KCI)\Sheets\SS15\SS15\_K07\_L01\_Whiteleysburg.dgn



MATCH LINE SHEET NO. 25

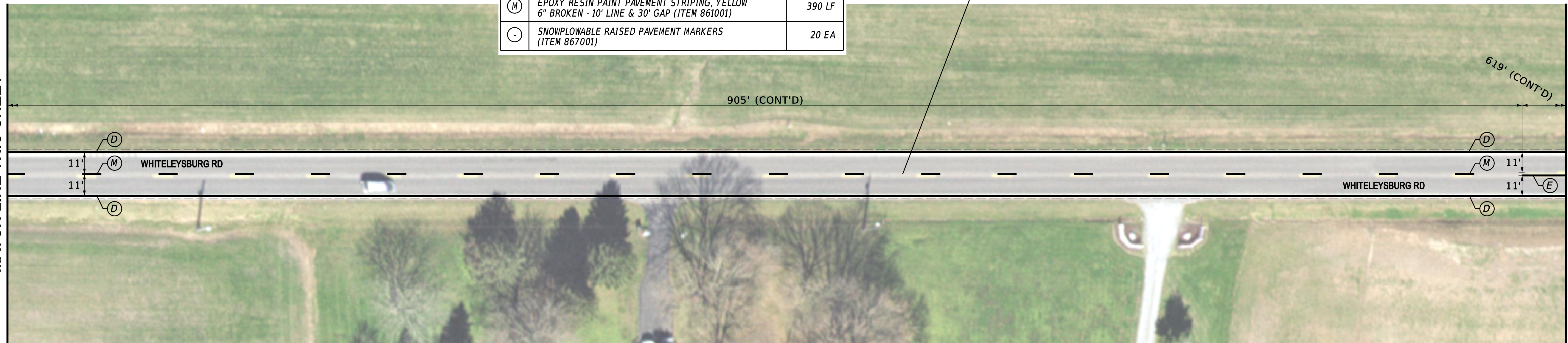


MATCH LINE THIS SHEET

PAVEMENT MARKINGS LEGEND		
SYM	ITEM	QUANTITY
(B)	ALKYD-THERMOPLASTIC PAVEMENT STRIPING, 16" SOLID WHITE SYMBOL/LEGEND, (ITEM 862006)	- SF
(D)	EPOXY RESIN PAINT PAVEMENT STRIPING, WHITE 6" SOLID (ITEM 861001)	3,275 LF
(E)	EPOXY RESIN PAINT PAVEMENT STRIPING, YELLOW 6" SOLID (ITEM 861001)	665 LF
(F)	EPOXY RESIN PAINT PAVEMENT STRIPING, YELLOW 6" SOLID DOUBLE LINE (ITEM 861001)	210 LF
(J)	ALKYD-THERMOPLASTIC PAVEMENT STRIPING, WHITE SYMBOL/LEGEND, (ITEM 862006)	70 SF
(M)	EPOXY RESIN PAINT PAVEMENT STRIPING, YELLOW 6" BROKEN - 10' LINE & 30' GAP (ITEM 861001)	390 LF
(-)	SNOWPLOWABLE RAISED PAVEMENT MARKERS (ITEM 867001)	20 EA

CONTRACTOR SHALL INSTALL SNOWPLOWABLE RAISED PAVEMENT MARKERS (RPM) PER SIGNING AND STRIPING NOTE 5.

MATCH LINE THIS SHEET



MATCH LINE SHEET NO. 27

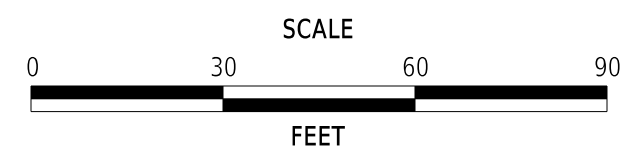
**SIGN CALLOUT LEGEND**

- EXISTING SIGN TO REMAIN
- EXISTING SIGN TO BE REMOVED
- PROPOSED SIGN

**NOTES:**

- "STOP" AND "AHEAD" PAVEMENT MARKING SHALL BE 8 FOOT HEIGHT WITH 6 INCH LETTERING.

ADDENDA / REVISIONS

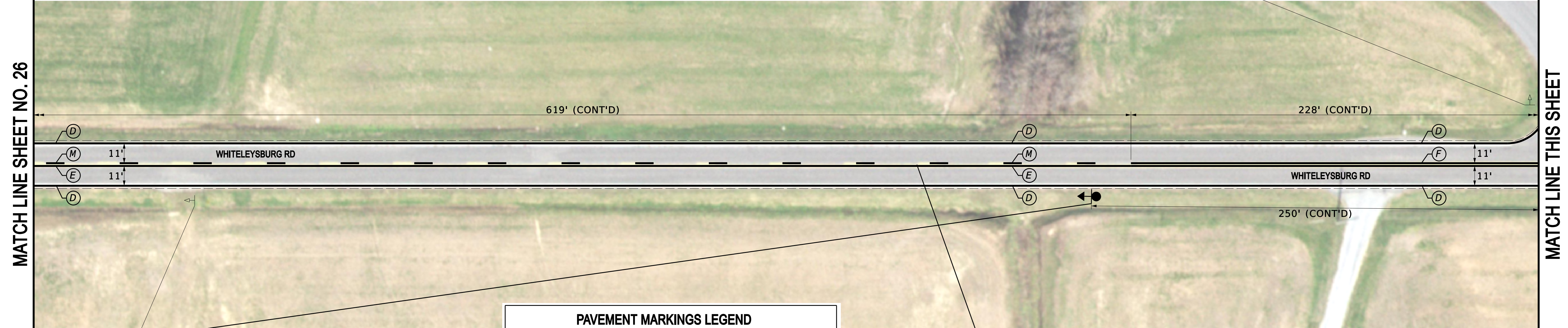
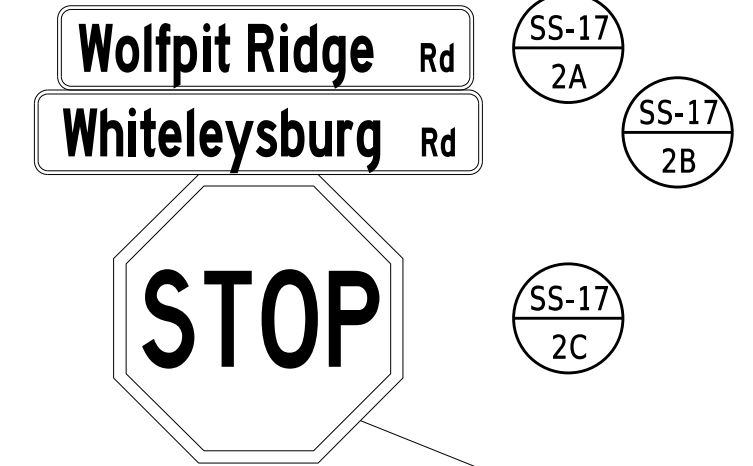
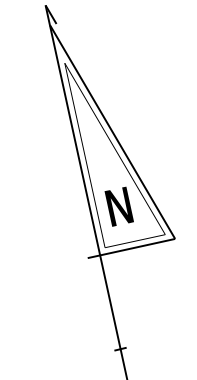


**PAVEMENT & REHABILITATION  
KENT II, (WHITELEYSBURG ROAD  
& VERNON ROAD), 2025**

CONTRACT	ROAD NO.	<b>K059</b>
T202506202	DESIGNED BY:	B. A. MARTINE
COUNTY	CHECKED BY:	J. HERMES
KENT		

**SIGNING, STRIPING  
AND CONDUIT PLAN  
WHITELEYSBURG ROAD**

<b>SS-16</b>
SECTION
CEN
SHEET NO.
26

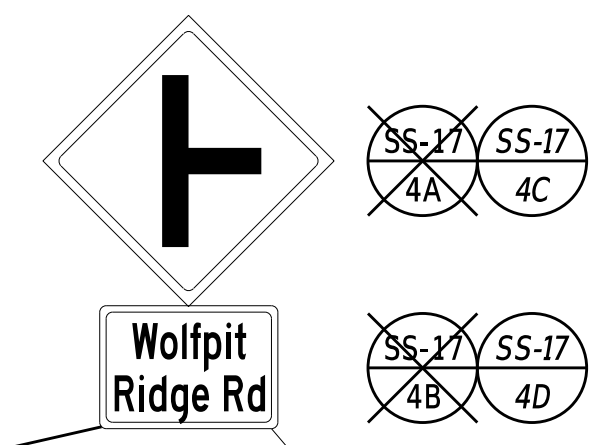
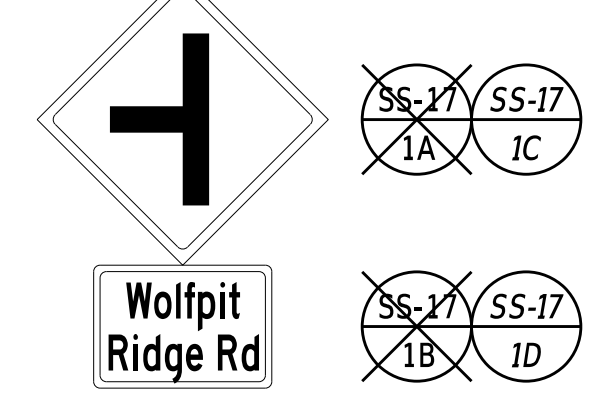


MATCH LINE SHEET NO. 26

MATCH LINE THIS SHEET

PAVEMENT MARKINGS LEGEND		
SYM	ITEM	QUANTITY
(B)	ALKYD-THERMOPLASTIC PAVEMENT STRIPING, 16" SOLID WHITE SYMBOL/LEGEND, (ITEM 862006)	18 SF
(D)	EPOXY RESIN PAINT PAVEMENT STRIPING, WHITE 6" SOLID (ITEM 861001)	3,255 LF
(E)	EPOXY RESIN PAINT PAVEMENT STRIPING, YELLOW 6" SOLID (ITEM 861001)	1,135 LF
(F)	EPOXY RESIN PAINT PAVEMENT STRIPING, YELLOW 6" SOLID DOUBLE LINE (ITEM 861001)	1,160 LF
(J)	ALKYD-THERMOPLASTIC PAVEMENT STRIPING, WHITE SYMBOL/LEGEND, (ITEM 862006)	- SF
(M)	EPOXY RESIN PAINT PAVEMENT STRIPING, YELLOW 6" BROKEN - 10' LINE & 30' GAP (ITEM 861001)	290 LF
(-)	SNOWPLOWABLE RAISED PAVEMENT MARKERS (ITEM 867001)	20 EA

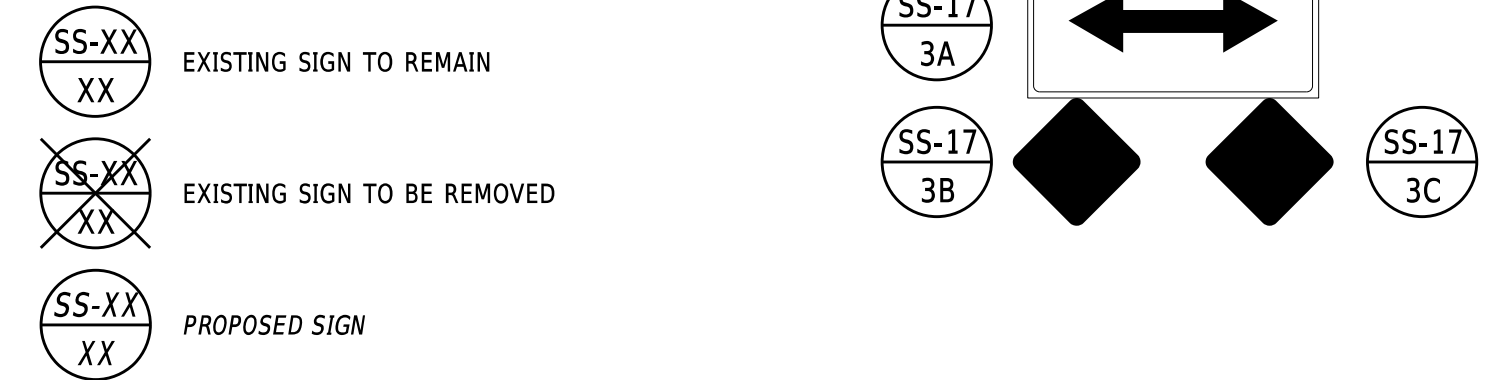
CONTRACTOR SHALL INSTALL SNOWPLOWABLE RAISED PAVEMENT MARKERS (RPM) PER SIGNING AND STRIPING NOTE 5.



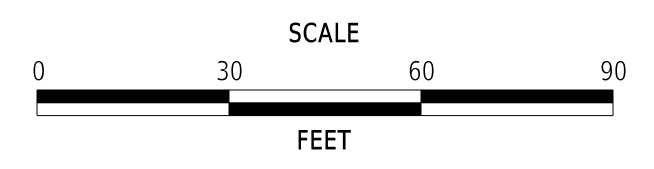
MATCH LINE THIS SHEET

MATCH LINE SHEET NO. 28

**SIGN CALLOUT LEGEND**



ADDENDA / REVISIONS



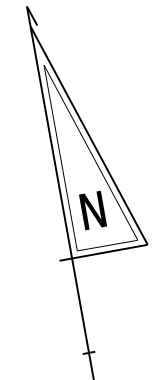
**PAVEMENT & REHABILITATION  
KENT II, (WHITELEYSBURG ROAD  
& VERNON ROAD), 2025**

CONTRACT	ROAD NO.	<b>K059</b>
T202506202	DESIGNED BY:	B. A. MARTINE
COUNTY	CHECKED BY:	J. HERMES
KENT		

**SIGNING, STRIPING  
AND CONDUIT PLAN  
WHITELEYSBURG ROAD**

<b>SS-17</b>
SECTION
CEN
SHEET NO.
27

13-MAR-2025 11:46 G:\Projects\195067.00 Agmt. 1953F PAR -Pave Rehab\Task 4 FY24 PnR Design\01 CAD\_Files\K07L1 Whiteleysburg (K)\Sheets\SS17\_K07\_L01\_Whiteleysburg.dgn



MATCH LINE SHEET NO. 27




MATCH LINE THIS SHEET

PAVEMENT MARKINGS LEGEND		
SYM	ITEM	QUANTITY
(B)	ALKYD-THERMOPLASTIC PAVEMENT STRIPING, 16" SOLID WHITE SYMBOL/LEGEND, (ITEM 862006)	- SF
(D)	EPOXY RESIN PAINT PAVEMENT STRIPING, WHITE 6" SOLID (ITEM 861001)	3,275 LF
(E)	EPOXY RESIN PAINT PAVEMENT STRIPING, YELLOW 6" SOLID (ITEM 861001)	185 LF
(F)	EPOXY RESIN PAINT PAVEMENT STRIPING, YELLOW 6" SOLID DOUBLE LINE (ITEM 861001)	- LF
(J)	ALKYD-THERMOPLASTIC PAVEMENT STRIPING, WHITE SYMBOL/LEGEND, (ITEM 862006)	- SF
(M)	EPOXY RESIN PAINT PAVEMENT STRIPING, YELLOW 6" BROKEN - 10' LINE & 30' GAP (ITEM 861001)	410 LF
(-)	SNOWPLOWABLE RAISED PAVEMENT MARKERS (ITEM 867001)	20 EA

CONTRACTOR SHALL INSTALL SNOWPLOWABLE RAISED PAVEMENT MARKERS (RPM) PER SIGNING AND STRIPING NOTE 5.

MATCH LINE THIS SHEET

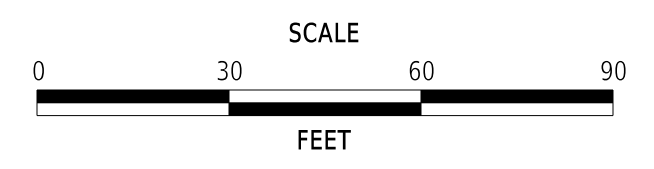


MATCH LINE SHEET NO. 29

**SIGN CALLOUT LEGEND**

- EXISTING SIGN TO REMAIN
- EXISTING SIGN TO BE REMOVED
- PROPOSED SIGN

ADDENDA / REVISIONS

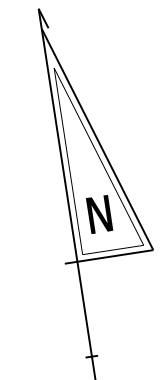


**PAVEMENT & REHABILITATION  
KENT II, (WHITELEYSBURG ROAD  
& VERNON ROAD), 2025**

CONTRACT	ROAD NO.	<b>K059</b>
T202506202	DESIGNED BY:	B. A. MARTINE
COUNTY	CHECKED BY:	J. HERMES
KENT		

**SIGNING, STRIPING  
AND CONDUIT PLAN  
WHITELEYSBURG ROAD**

<b>SS-18</b>
SECTION
CEN
SHEET NO.
28



PAVEMENT MARKINGS LEGEND		
SYM	ITEM	QUANTITY
(B)	ALKYD-THERMOPLASTIC PAVEMENT STRIPING, 16" SOLID WHITE SYMBOL/LEGEND, (ITEM 862006)	- SF
(D)	EPOXY RESIN PAINT PAVEMENT STRIPING, WHITE 6" SOLID (ITEM 861001)	3,275 LF
(E)	EPOXY RESIN PAINT PAVEMENT STRIPING, YELLOW 6" SOLID (ITEM 861001)	- LF
(F)	EPOXY RESIN PAINT PAVEMENT STRIPING, YELLOW 6" SOLID DOUBLE LINE (ITEM 861001)	- LF
(J)	ALKYD-THERMOPLASTIC PAVEMENT STRIPING, WHITE SYMBOL/LEGEND, (ITEM 862006)	- SF
(M)	EPOXY RESIN PAINT PAVEMENT STRIPING, YELLOW 6" BROKEN - 10' LINE & 30' GAP (ITEM 861001)	410 LF
(-)	SNOWPLOWABLE RAISED PAVEMENT MARKERS (ITEM 867001)	20 EA

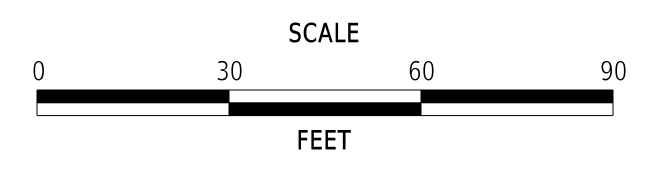
CONTRACTOR SHALL INSTALL SNOWPLOWABLE RAISED PAVEMENT MARKERS (RPM) PER SIGNING AND STRIPING NOTE 5.



**SIGN CALLOUT LEGEND**

- EXISTING SIGN TO REMAIN
- EXISTING SIGN TO BE REMOVED
- PROPOSED SIGN

ADDENDA / REVISIONS



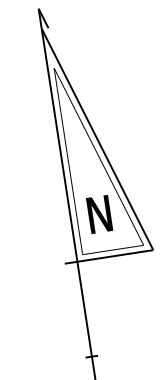
**PAVEMENT & REHABILITATION  
KENT II, (WHITELEYSBURG ROAD  
& VERNON ROAD), 2025**

CONTRACT	ROAD NO.	<b>K059</b>
T202506202	DESIGNED BY:	B. A. MARTINE
COUNTY	CHECKED BY:	J. HERMES
KENT		

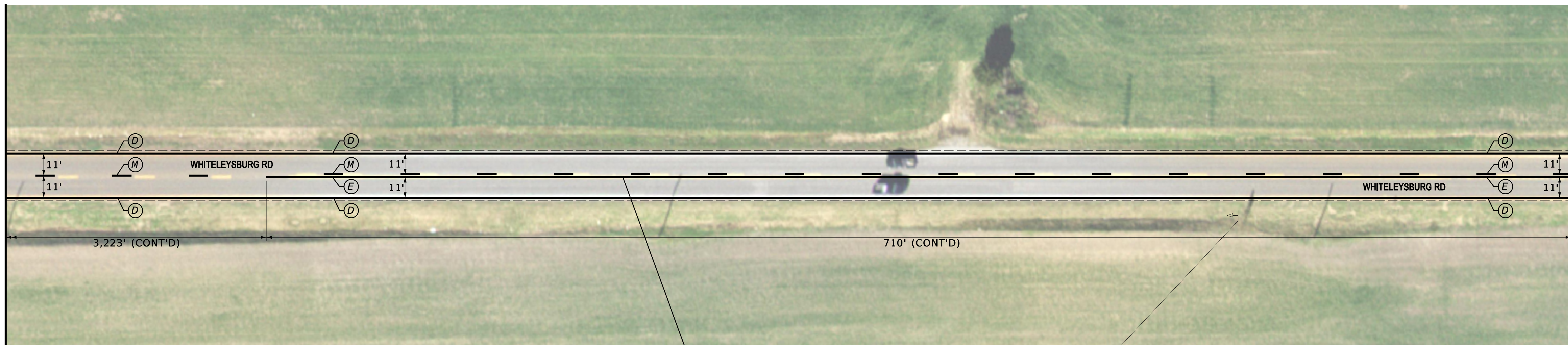
**SIGNING, STRIPING  
AND CONDUIT PLAN  
WHITELEYSBURG ROAD**

<b>SS-19</b>
SECTION
CEN
SHEET NO.
29

13-MAR-2025 11:47 G:\Projects\195067.00 Agmt. 1953F PAR -Pave Rehab\Task 4 FY24 PnR Design\01 CADD\_Files\K07\LI Whiteleysburg (K)\Sheets\SS19\_K07\_L01\_Whiteleysburg.dgn



MATCH LINE SHEET NO. 29



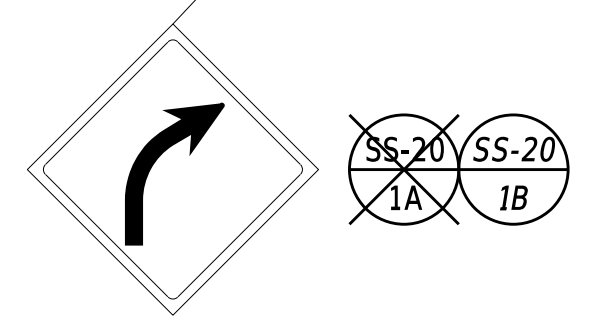
MATCH LINE THIS SHEET

MATCH LINE THIS SHEET






MATCH LINE SHEET NO. 31

CONTRACTOR SHALL INSTALL SNOWPLOWABLE RAISED PAVEMENT MARKERS (RPM) PER SIGNING AND STRIPING NOTE 5.

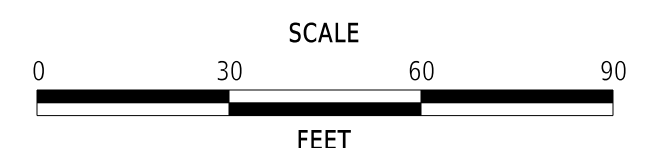


PAVEMENT MARKINGS LEGEND		
SYM	ITEM	QUANTITY
(B)	ALKYD-THERMOPLASTIC PAVEMENT STRIPING, 16" SOLID WHITE SYMBOL/LEGEND, (ITEM 862006)	- SF
(D)	EPOXY RESIN PAINT PAVEMENT STRIPING, WHITE 6" SOLID (ITEM 861001)	3,305 LF
(E)	EPOXY RESIN PAINT PAVEMENT STRIPING, YELLOW 6" SOLID (ITEM 861001)	720 LF
(F)	EPOXY RESIN PAINT PAVEMENT STRIPING, YELLOW 6" SOLID DOUBLE LINE (ITEM 861001)	1,600 LF
(J)	ALKYD-THERMOPLASTIC PAVEMENT STRIPING, WHITE SYMBOL/LEGEND, (ITEM 862006)	- SF
(M)	EPOXY RESIN PAINT PAVEMENT STRIPING, YELLOW 6" BROKEN - 10' LINE & 30' GAP (ITEM 861001)	220 LF
(-)	SNOWPLOWABLE RAISED PAVEMENT MARKERS (ITEM 867001)	34 EA

**SIGN CALLOUT LEGEND**

-  EXISTING SIGN TO REMAIN
-  EXISTING SIGN TO BE REMOVED
-  PROPOSED SIGN

ADDENDA / REVISIONS



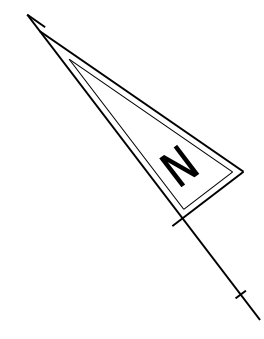
**PAVEMENT & REHABILITATION  
KENT II, (WHITELEYSBURG ROAD  
& VERNON ROAD), 2025**

CONTRACT	ROAD NO.	<b>K059</b>
T202506202	DESIGNED BY:	B. A. MARTINE
COUNTY	CHECKED BY:	J. HERMES
KENT		

**SIGNING, STRIPING  
AND CONDUIT PLAN  
WHITELEYSBURG ROAD**

<b>SS-20</b>
SECTION
CEN
SHEET NO.
30

13-MAR-2025 11:47 G:\Projects\195067.00 Agmt. 1953F PAR -Pave Rehab\Task 4 FY24 PnR Design\01 CADD\_Files\K07\LI Whiteleysburg (KCI)\Sheets\SS15520\_K07\_L01\_Whiteleysburg.dgn

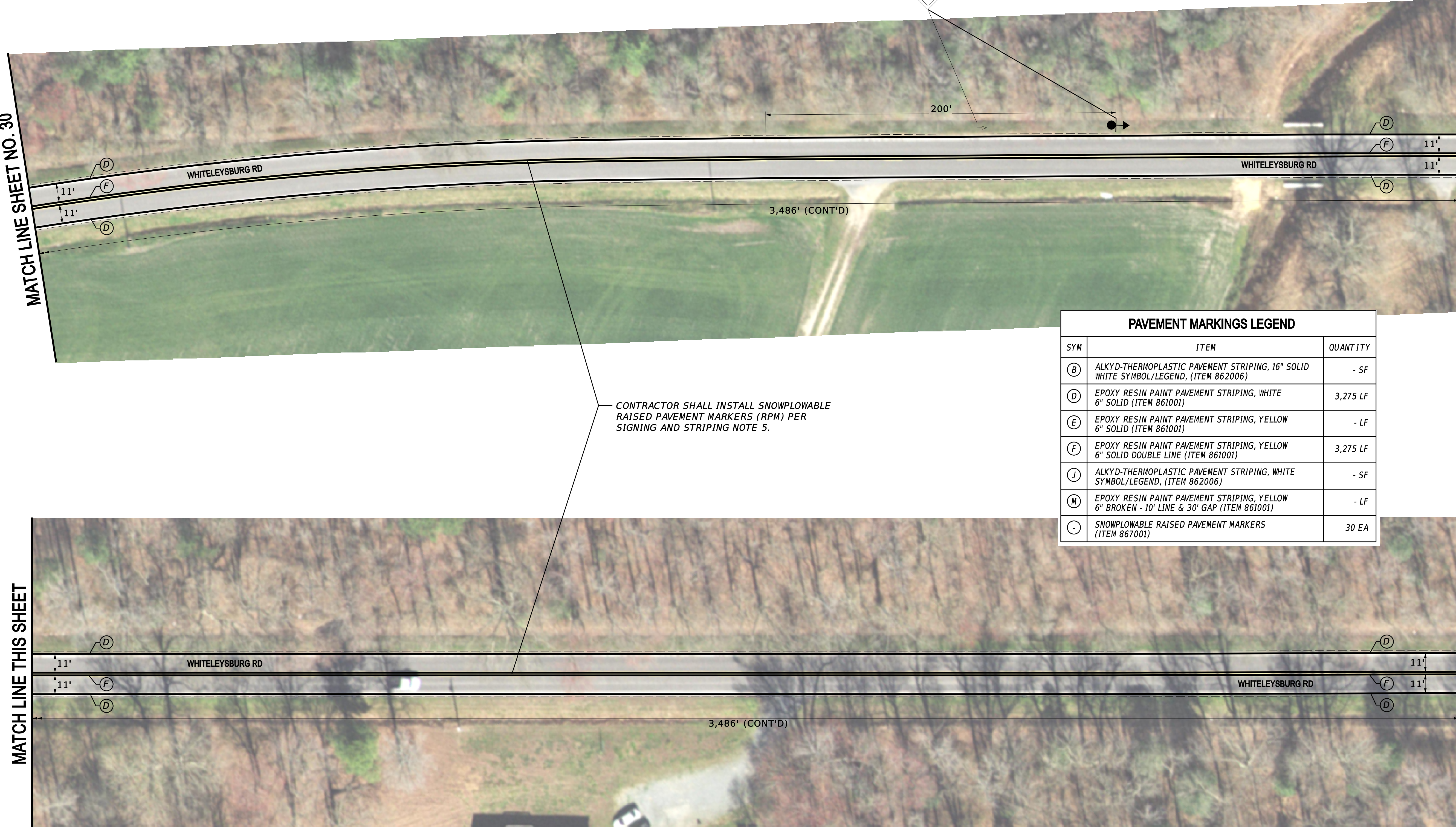


MATCH LINE SHEET NO. 30

MATCH LINE THIS SHEET

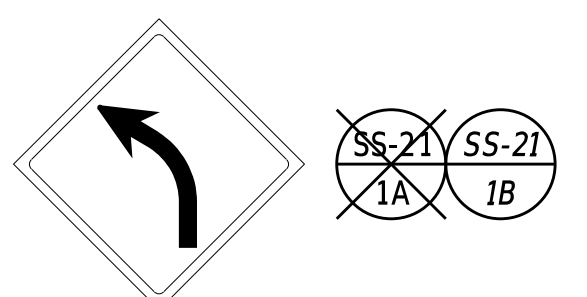
MATCH LINE THIS SHEET

MATCH LINE SHEET NO. 32

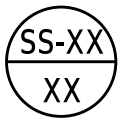




CONTRACTOR SHALL INSTALL SNOWPLOWABLE  
RAISED PAVEMENT MARKERS (RPM) PER  
SIGNING AND STRIPING NOTE 5.

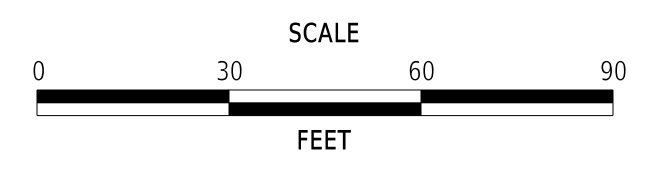
PAVEMENT MARKINGS LEGEND		
SYM	ITEM	QUANTITY
(B)	ALKYD-THERMOPLASTIC PAVEMENT STRIPING, 16" SOLID WHITE SYMBOL/LEGEND, (ITEM 862006)	- SF
(D)	EPOXY RESIN PAINT PAVEMENT STRIPING, WHITE 6" SOLID (ITEM 861001)	3,275 LF
(E)	EPOXY RESIN PAINT PAVEMENT STRIPING, YELLOW 6" SOLID (ITEM 861001)	- LF
(F)	EPOXY RESIN PAINT PAVEMENT STRIPING, YELLOW 6" SOLID DOUBLE LINE (ITEM 861001)	3,275 LF
(J)	ALKYD-THERMOPLASTIC PAVEMENT STRIPING, WHITE SYMBOL/LEGEND, (ITEM 862006)	- SF
(M)	EPOXY RESIN PAINT PAVEMENT STRIPING, YELLOW 6" BROKEN - 10' LINE & 30' GAP (ITEM 861001)	- LF
(-)	SNOWPLOWABLE RAISED PAVEMENT MARKERS (ITEM 867001)	30 EA



**SIGN CALLOUT LEGEND**

-  EXISTING SIGN TO REMAIN
-  EXISTING SIGN TO BE REMOVED
-  PROPOSED SIGN

ADDENDA / REVISIONS



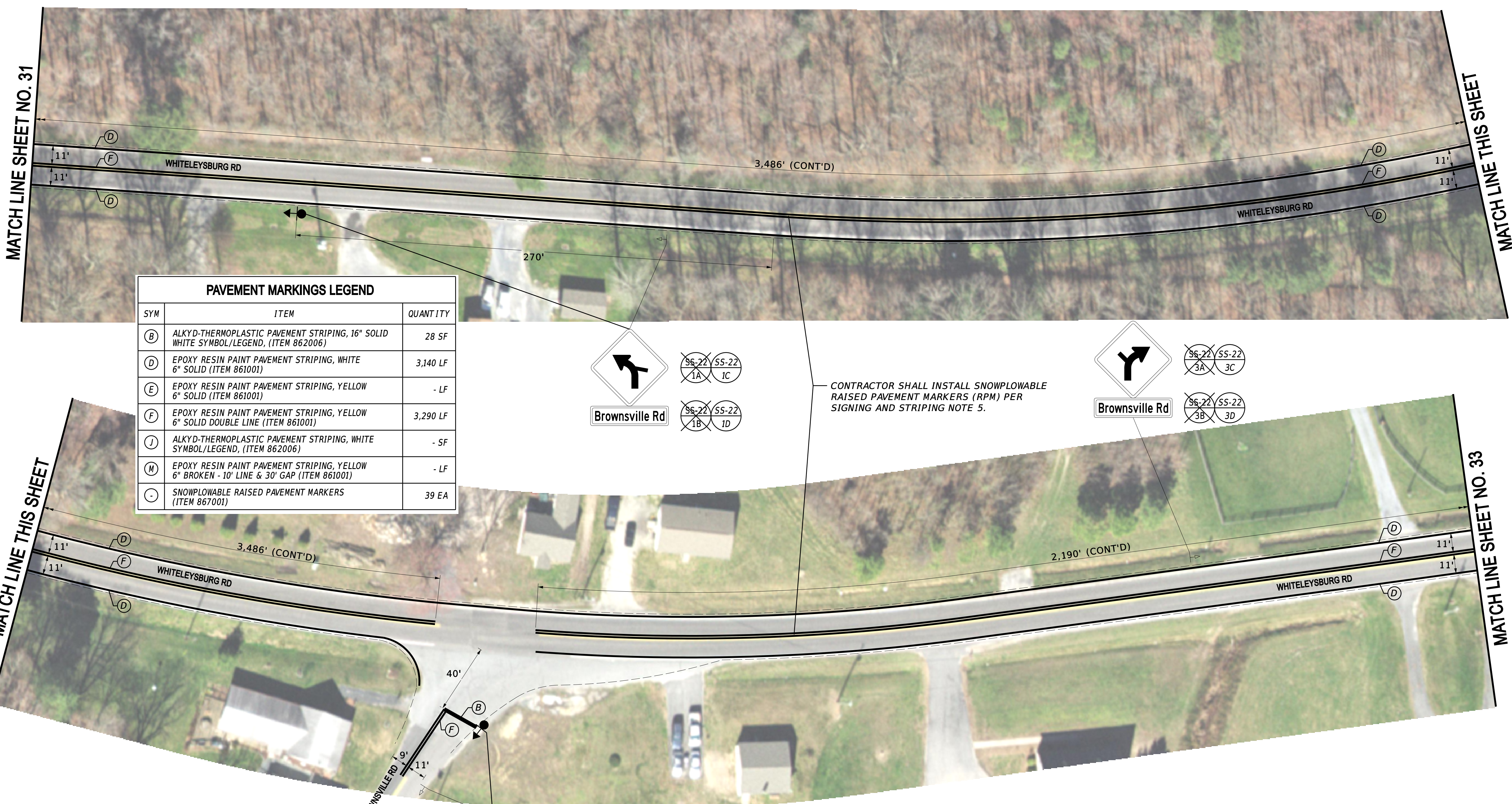
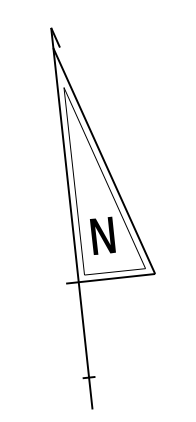
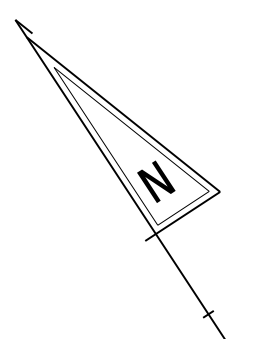
**PAVEMENT & REHABILITATION  
KENT II, (WHITELEYSBURG ROAD  
& VERNON ROAD), 2025**

CONTRACT	ROAD NO.	<b>K059</b>
T202506202	DESIGNED BY:	B. A. MARTINE
COUNTY	CHECKED BY:	J. HERMES
KENT		

**SIGNING, STRIPING  
AND CONDUIT PLAN  
WHITELEYSBURG ROAD**

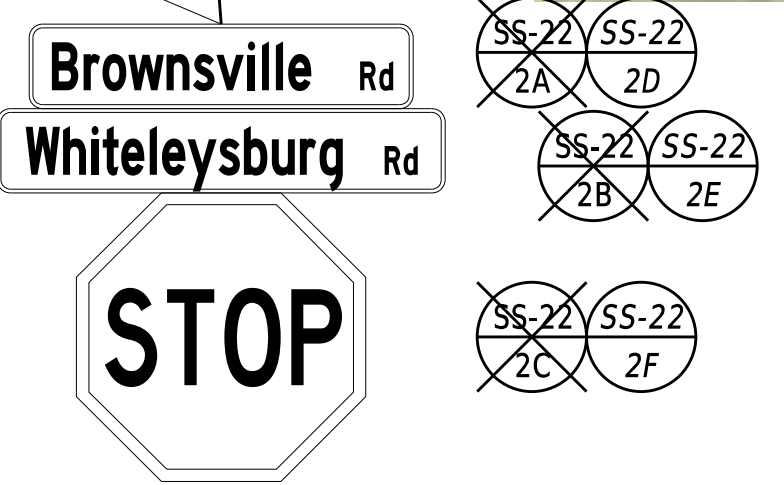
<b>SS-21</b>
SECTION
CEN
SHEET NO.
31

13-MAR-2025 11:47 G:\Projects\195067.00 Agmt. 1953F PAR -Pave Rehab\Task 4 FY24 PnR Design\01 CADD\_Files\K07\LI Whiteleysburg (K)\Sheets\SS-21\_K07\_L01\_Whiteleysburg.dgn

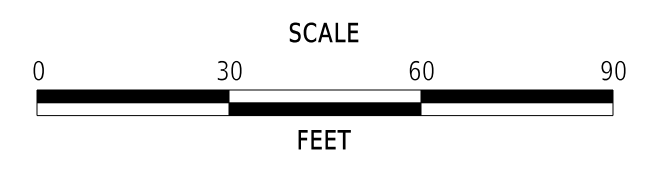


PAVEMENT MARKINGS LEGEND		
SYM	ITEM	QUANTITY
(B)	ALKYD-THERMOPLASTIC PAVEMENT STRIPING, 16" SOLID WHITE SYMBOL/LEGEND, (ITEM 862006)	28 SF
(D)	EPOXY RESIN PAINT PAVEMENT STRIPING, WHITE 6" SOLID (ITEM 861001)	3,140 LF
(E)	EPOXY RESIN PAINT PAVEMENT STRIPING, YELLOW 6" SOLID (ITEM 861001)	- LF
(F)	EPOXY RESIN PAINT PAVEMENT STRIPING, YELLOW 6" SOLID DOUBLE LINE (ITEM 861001)	3,290 LF
(J)	ALKYD-THERMOPLASTIC PAVEMENT STRIPING, WHITE SYMBOL/LEGEND, (ITEM 862006)	- SF
(M)	EPOXY RESIN PAINT PAVEMENT STRIPING, YELLOW 6" BROKEN - 10' LINE & 30' GAP (ITEM 861001)	- LF
(-)	SNOWPLOWABLE RAISED PAVEMENT MARKERS (ITEM 867001)	39 EA

SIGN CALLOUT LEGEND	
	EXISTING SIGN TO REMAIN
	EXISTING SIGN TO BE REMOVED
	PROPOSED SIGN



ADDENDA / REVISIONS



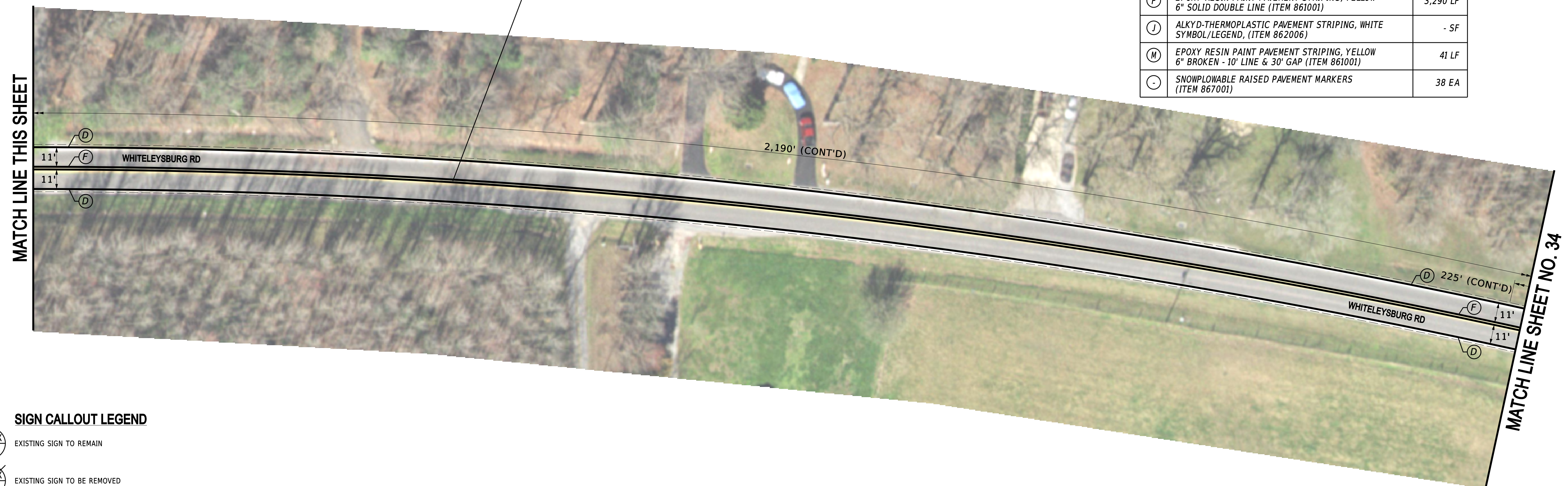
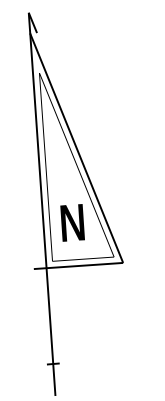
**PAVEMENT & REHABILITATION  
KENT II, (WHITELEYSBURG ROAD  
& VERNON ROAD), 2025**

CONTRACT	ROAD NO.	<b>K059</b>
T202506202	DESIGNED BY:	B. A. MARTINE
COUNTY	CHECKED BY:	J. HERMES
KENT		

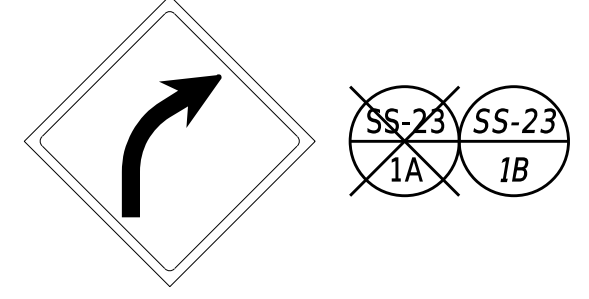
**SIGNING, STRIPING  
AND CONDUIT PLAN  
WHITELEYSBURG ROAD**

<b>SS-22</b>
SECTION
CEN
SHEET NO.
32

13-MAR-2025 11:47 G:\Projects\195067.00 Agmt. 1953F PAR -Pave Rehab\Task 4 FY24 PnR Design\01 CADD\_Files\K07L1 Whiteleysburg (KCI)\Sheets\SS-22\_K07\_L01\_Whiteleysburg.dgn



CONTRACTOR SHALL INSTALL SNOWPLOWABLE RAISED PAVEMENT MARKERS (RPM) PER SIGNING AND STRIPING NOTE 5.

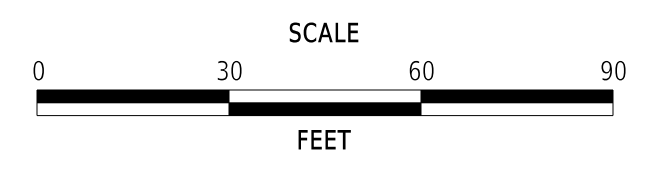


PAVEMENT MARKINGS LEGEND		
SYM	ITEM	QUANTITY
(B)	ALKYD-THERMOPLASTIC PAVEMENT STRIPING, 16" SOLID WHITE SYMBOL/LEGEND, (ITEM 862006)	- SF
(D)	EPOXY RESIN PAINT PAVEMENT STRIPING, WHITE 6" SOLID (ITEM 861001)	3,290 LF
(E)	EPOXY RESIN PAINT PAVEMENT STRIPING, YELLOW 6" SOLID (ITEM 861001)	- LF
(F)	EPOXY RESIN PAINT PAVEMENT STRIPING, YELLOW 6" SOLID DOUBLE LINE (ITEM 861001)	3,290 LF
(J)	ALKYD-THERMOPLASTIC PAVEMENT STRIPING, WHITE SYMBOL/LEGEND, (ITEM 862006)	- SF
(M)	EPOXY RESIN PAINT PAVEMENT STRIPING, YELLOW 6" BROKEN - 10' LINE & 30' GAP (ITEM 861001)	41 LF
(-)	SNOWPLOWABLE RAISED PAVEMENT MARKERS (ITEM 867001)	38 EA

**SIGN CALLOUT LEGEND**

- EXISTING SIGN TO REMAIN
- EXISTING SIGN TO BE REMOVED
- PROPOSED SIGN

ADDENDA / REVISIONS



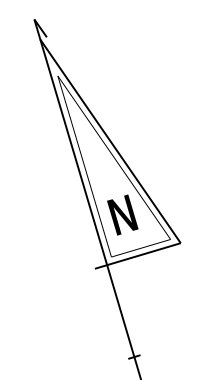
**PAVEMENT & REHABILITATION  
KENT II, (WHITELEYSBURG ROAD  
& VERNON ROAD), 2025**

CONTRACT	ROAD NO.	<b>K059</b>
T202506202	DESIGNED BY:	B. A. MARTINE
COUNTY	CHECKED BY:	J. HERMES
KENT		

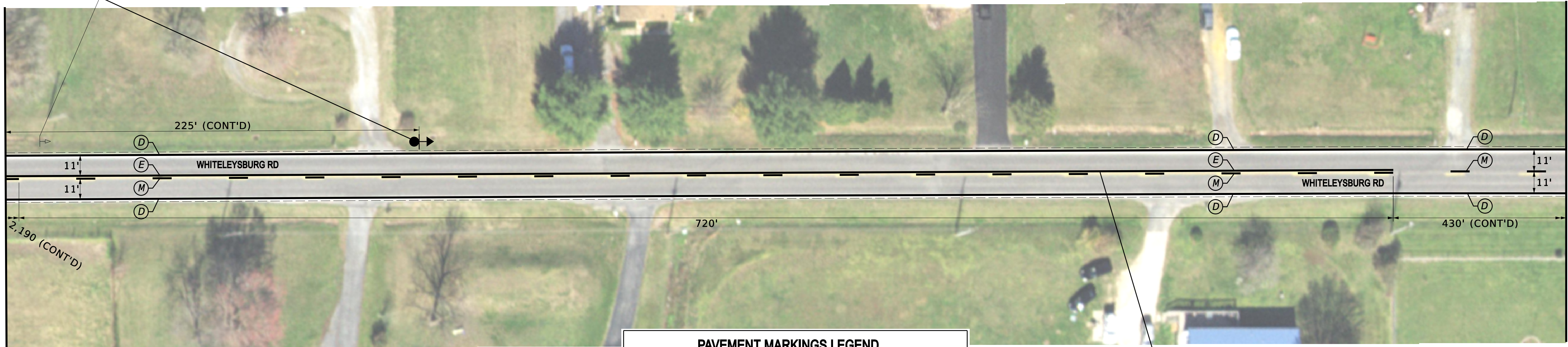
**SIGNING, STRIPING  
AND CONDUIT PLAN  
WHITELEYSBURG ROAD**

<b>SS-23</b>
SECTION
CEN
SHEET NO.
33

13-MAR-2025 11:48 G:\Projects\195067.00 Agmt. 1953F PAR -Pave Rehab\Task 4 FY24 PnR Design\01 CADD\_Files\K07L1 Whiteleysburg (K)\Sheets\SS15523\_K07\_L01\_Whiteleysburg.dgn



MATCH LINE SHEET NO. 33

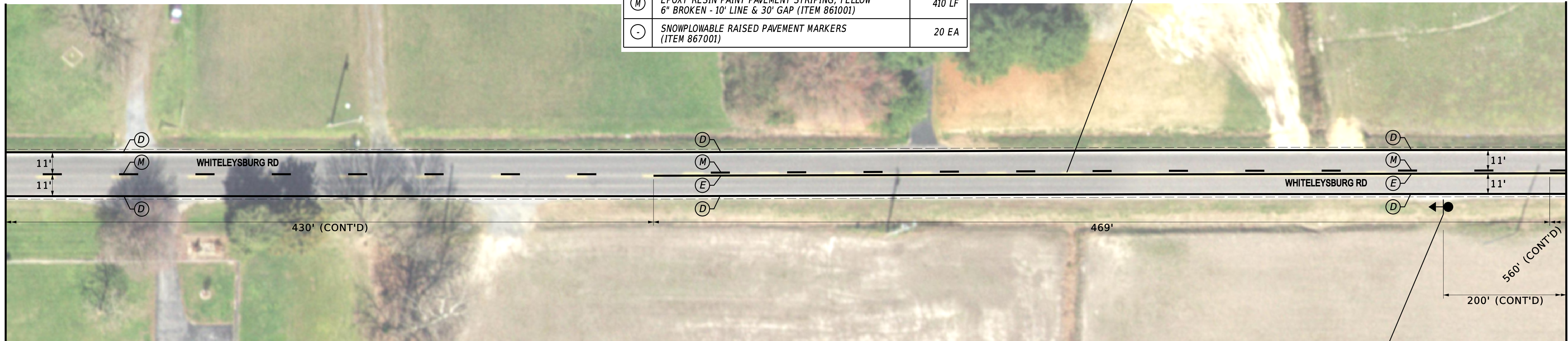


MATCH LINE THIS SHEET

PAVEMENT MARKINGS LEGEND		
SYM	ITEM	QUANTITY
(B)	ALKYD-THERMOPLASTIC PAVEMENT STRIPING, 16" SOLID WHITE SYMBOL/LEGEND, (ITEM 862006)	- SF
(D)	EPOXY RESIN PAINT PAVEMENT STRIPING, WHITE 6" SOLID (ITEM 861001)	3,275 LF
(E)	EPOXY RESIN PAINT PAVEMENT STRIPING, YELLOW 6" SOLID (ITEM 861001)	1,190 LF
(F)	EPOXY RESIN PAINT PAVEMENT STRIPING, YELLOW 6" SOLID DOUBLE LINE (ITEM 861001)	- LF
(J)	ALKYD-THERMOPLASTIC PAVEMENT STRIPING, WHITE SYMBOL/LEGEND, (ITEM 862006)	- SF
(M)	EPOXY RESIN PAINT PAVEMENT STRIPING, YELLOW 6" BROKEN - 10' LINE & 30' GAP (ITEM 861001)	410 LF
(C)	SNOWPLOWABLE RAISED PAVEMENT MARKERS (ITEM 867001)	20 EA

CONTRACTOR SHALL INSTALL SNOWPLOWABLE RAISED PAVEMENT MARKERS (RPM) PER SIGNING AND STRIPING NOTE 5.

MATCH LINE THIS SHEET

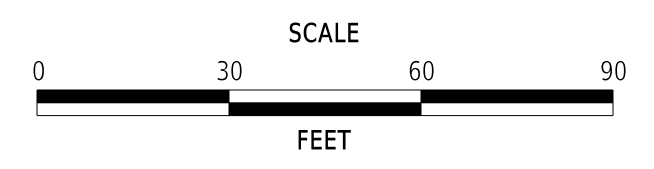


MATCH LINE SHEET NO. 35

**SIGN CALLOUT LEGEND**

- EXISTING SIGN TO REMAIN
- EXISTING SIGN TO BE REMOVED
- PROPOSED SIGN

ADDENDA / REVISIONS



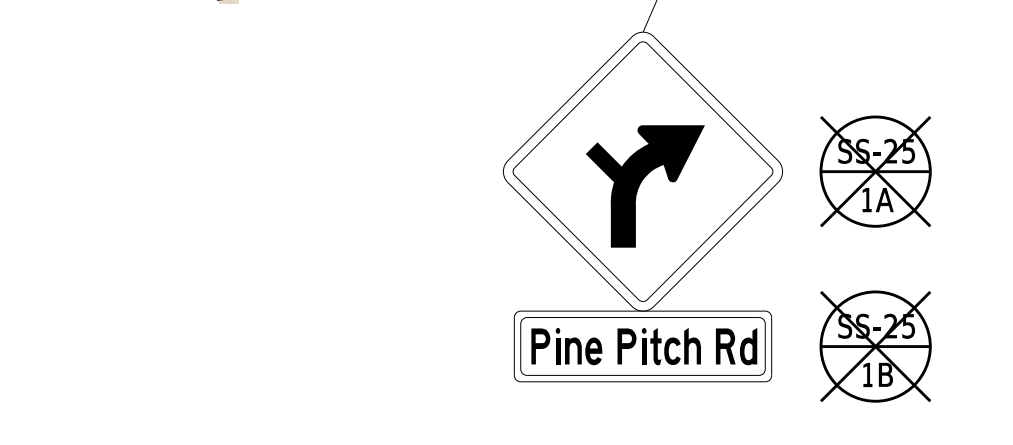
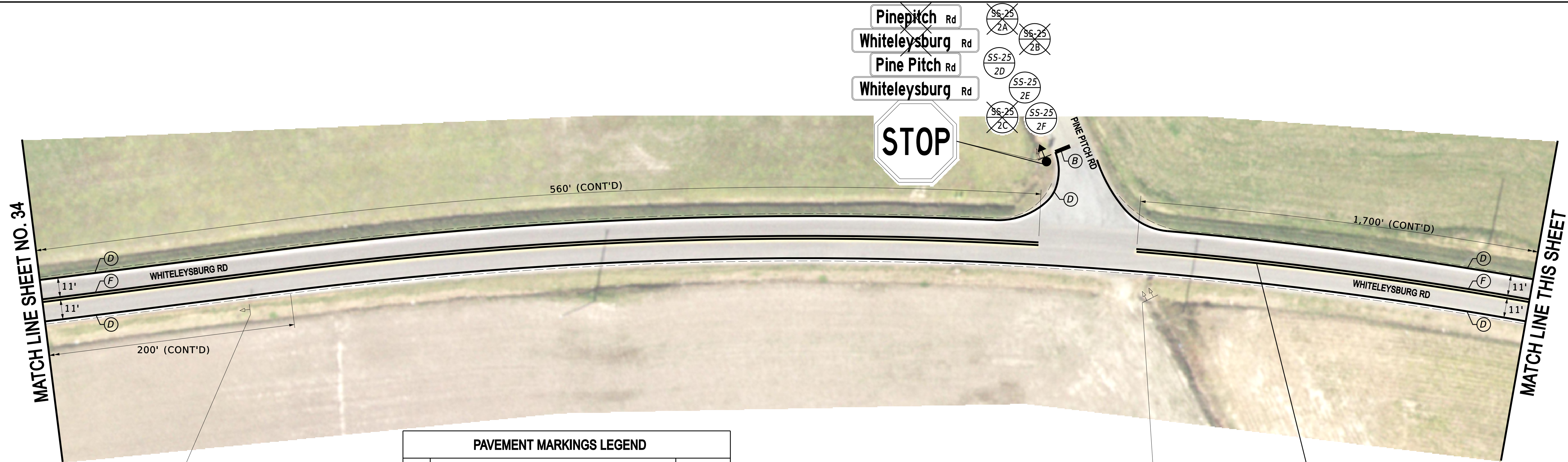
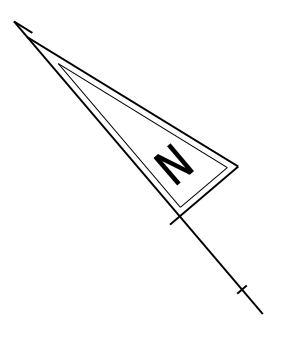
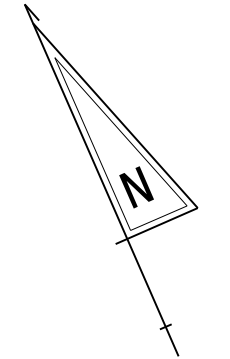
**PAVEMENT & REHABILITATION  
KENT II, (WHITELEYSBURG ROAD  
& VERNON ROAD), 2025**

CONTRACT	ROAD NO.	<b>K059</b>
T202506202	DESIGNED BY:	B. A. MARTINE
COUNTY	CHECKED BY:	J. HERMES
KENT		

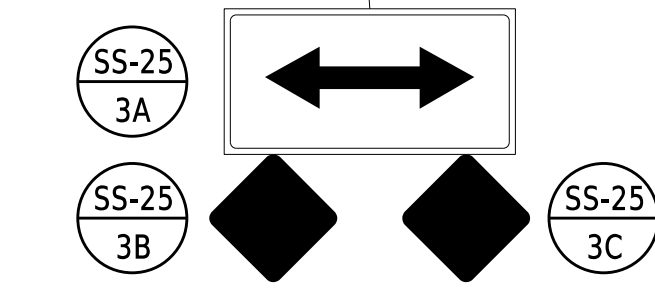
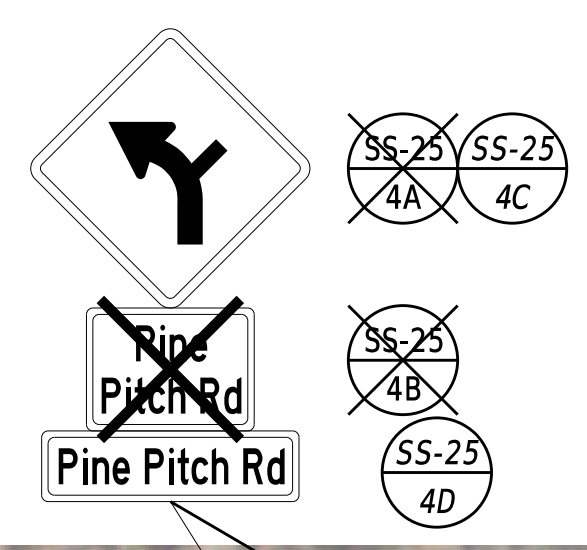
**SIGNING, STRIPING  
AND CONDUIT PLAN  
WHITELEYSBURG ROAD**

<b>SS-24</b>
SECTION
CEN
SHEET NO.
34

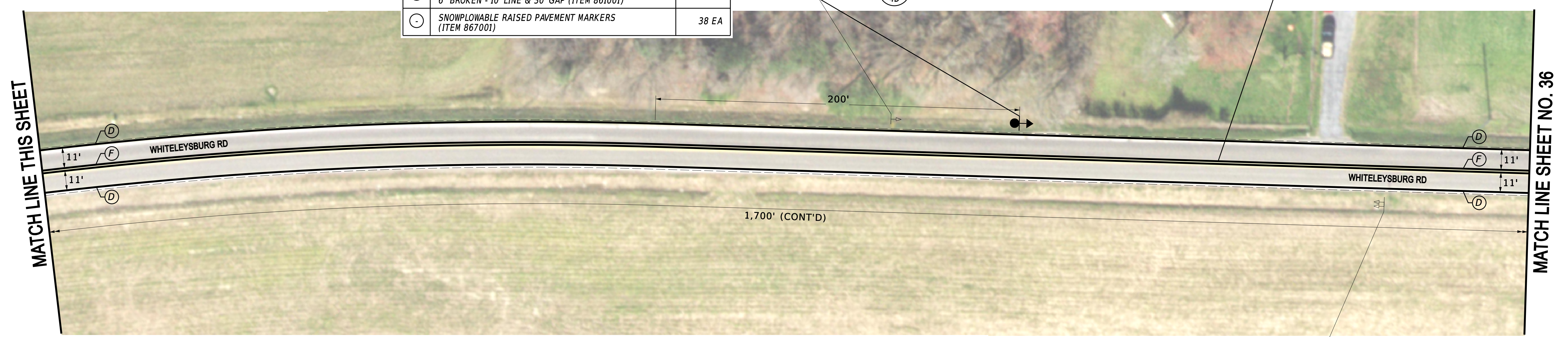
13-MAR-2025 11:48 G:\Projects\195067.00 Agmt. 1953F PAR -Pave Rehab\Task 4 FY24 PnR Design\01 CADD\_Files\K07L1 Whiteleysburg (K)\Sheets\SS15524\_K07\_L01\_Whiteleysburg.dgn



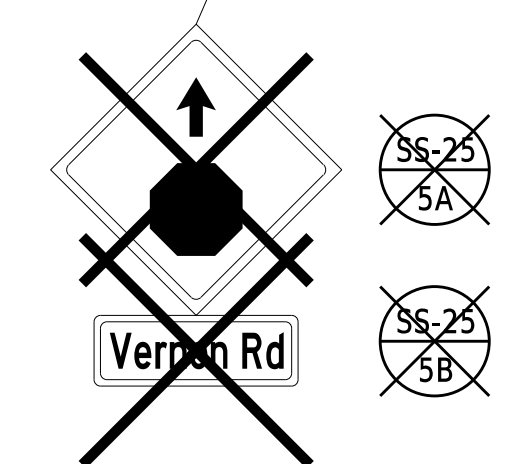
PAVEMENT MARKINGS LEGEND		
SYM	ITEM	QUANTITY
(B)	ALKYD-THERMOPLASTIC PAVEMENT STRIPING, 16" SOLID WHITE SYMBOL/LEGEND, (ITEM 862006)	12 SF
(D)	EPOXY RESIN PAINT PAVEMENT STRIPING, WHITE 6" SOLID (ITEM 861001)	3,305 LF
(E)	EPOXY RESIN PAINT PAVEMENT STRIPING, YELLOW 6" SOLID (ITEM 861001)	- LF
(F)	EPOXY RESIN PAINT PAVEMENT STRIPING, YELLOW 6" SOLID DOUBLE LINE (ITEM 861001)	3,175 LF
(J)	ALKYD-THERMOPLASTIC PAVEMENT STRIPING, WHITE SYMBOL/LEGEND, (ITEM 862006)	- SF
(M)	EPOXY RESIN PAINT PAVEMENT STRIPING, YELLOW 6" BROKEN - 10' LINE & 30' GAP (ITEM 861001)	- LF
(-)	SNOWPLOWABLE RAISED PAVEMENT MARKERS (ITEM 867001)	38 EA



CONTRACTOR SHALL INSTALL SNOWPLOWABLE RAISED PAVEMENT MARKERS (RPM) PER SIGNING AND STRIPING NOTE 5.

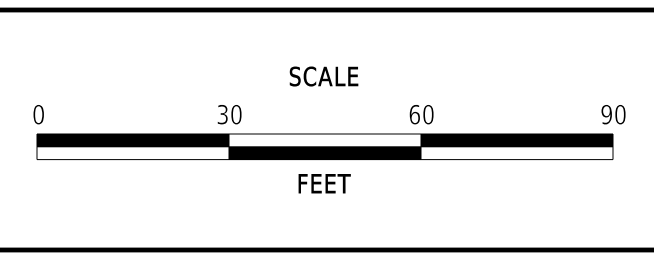


SIGN CALLOUT LEGEND	
	EXISTING SIGN TO REMAIN
	EXISTING SIGN TO BE REMOVED
	PROPOSED SIGN



13-MAR-2025 11:48 G:\Projects\195067.00 Agmt. 1953F PAR -Pave Rehab\Task 4 FY24 PnR Design\01 CADD\_Files\K07L1 Whiteleysburg (K)\Sheets\SS15525\_K07\_L01\_Whiteleysburg.dgn

ADDENDA / REVISIONS

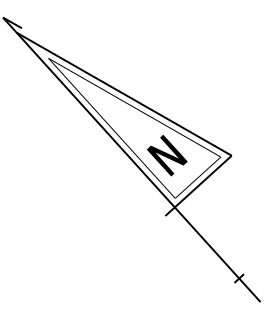


**PAVEMENT & REHABILITATION  
KENT II, (WHITELEYSBURG ROAD  
& VERNON ROAD), 2025**


CONTRACT	T202506202	ROAD NO.	<b>K059</b>
COUNTY	KENT	DESIGNED BY:	B. A. MARTINE
		CHECKED BY:	J. HERMES

**SIGNING, STRIPING  
AND CONDUIT PLAN  
WHITELEYSBURG ROAD**

<b>SS-25</b>
SECTION
CEN
SHEET NO.
35

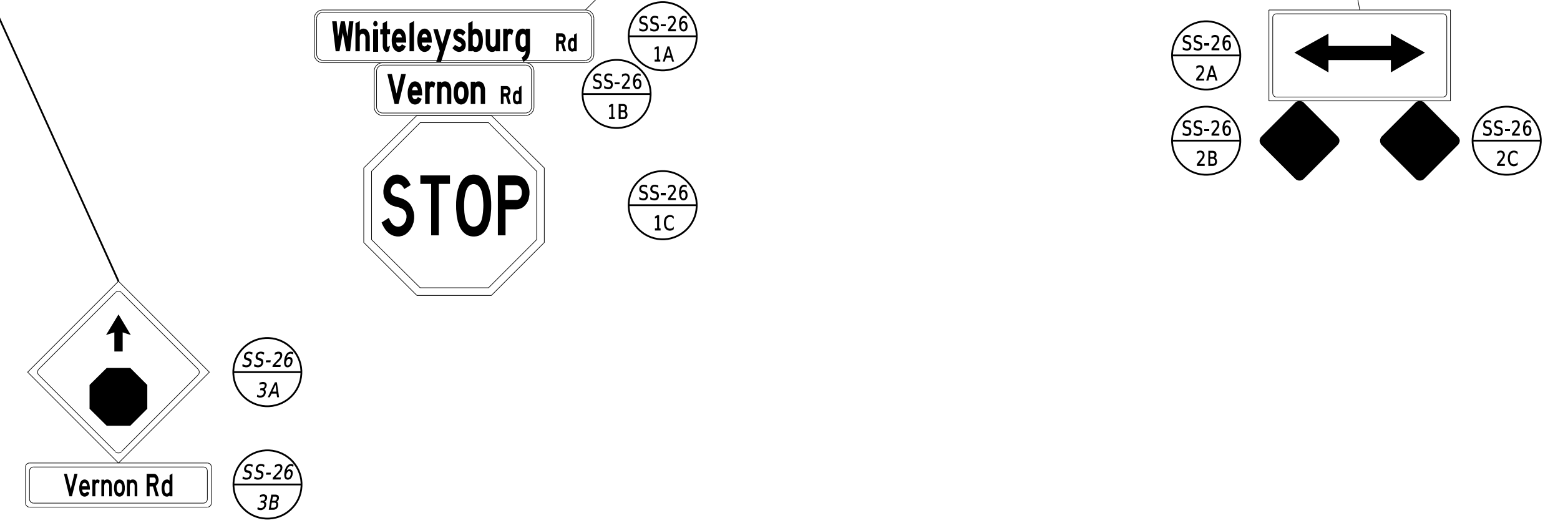


MATCH LINE SHEET NO. 35

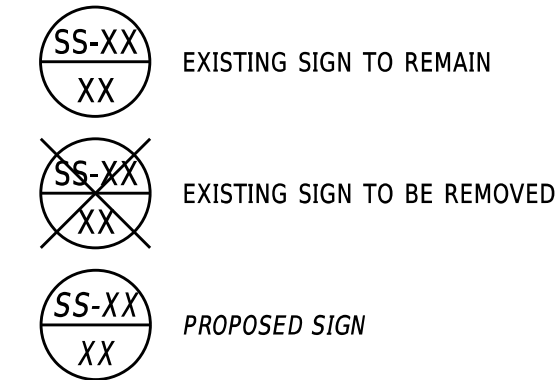


PAVEMENT MARKINGS LEGEND		
SYM	ITEM	QUANTITY
(B)	ALKYD-THERMOPLASTIC PAVEMENT STRIPING, 16" SOLID WHITE SYMBOL/LEGEND, (ITEM 862006)	19 SF
(D)	EPOXY RESIN PAINT PAVEMENT STRIPING, WHITE 6" SOLID (ITEM 861001)	1,345 LF
(E)	EPOXY RESIN PAINT PAVEMENT STRIPING, YELLOW 6" SOLID (ITEM 861001)	- LF
(F)	EPOXY RESIN PAINT PAVEMENT STRIPING, YELLOW 6" SOLID DOUBLE LINE (ITEM 861001)	1,345 LF
(J)	ALKYD-THERMOPLASTIC PAVEMENT STRIPING, WHITE SYMBOL/LEGEND, (ITEM 862006)	- SF
(M)	EPOXY RESIN PAINT PAVEMENT STRIPING, YELLOW 6" BROKEN - 10' LINE & 30' GAP (ITEM 861001)	- LF
(-)	SNOWPLOWABLE RAISED PAVEMENT MARKERS (ITEM 867001)	8 EA

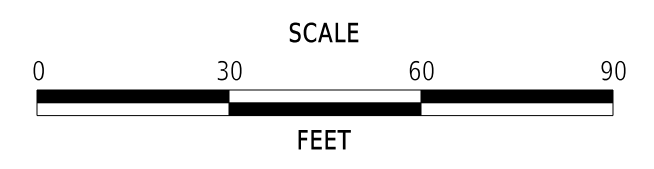
CONTRACTOR SHALL INSTALL SNOWPLOWABLE RAISED PAVEMENT MARKERS (RPM) PER SIGNING AND STRIPING NOTE 5.



**SIGN CALLOUT LEGEND**



ADDENDA / REVISIONS



**PAVEMENT & REHABILITATION  
KENT II, (WHITELEYSBURG ROAD  
& VERNON ROAD), 2025**

CONTRACT	ROAD NO.	<b>K059</b>
T202506202	DESIGNED BY:	B. A. MARTINE
COUNTY	CHECKED BY:	J. HERMES
KENT		

**SIGNING, STRIPING  
AND CONDUIT PLAN  
WHITELEYSBURG ROAD**

<b>SS-26</b>
SECTION
CEN
SHEET NO.
36

13-MAR-2025 11:48 G:\Projects\195067.00 Agmt. 1953F PAR -Pave Rehab\Task 4 FY24 PnR Design\01 CADD\_Files\K07\LI Whiteleysburg (KC)\Sheets\SS26\_K07\_L01\_Whiteleysburg.dgn

**PERMANENT SIGN SCHEDULE - ROADWAY**

SHEET NO.	PLAN IDENTIFIER	SIGN DESIGNATION	QTY.	DESCRIPTION	SIGN WIDTH (IN)	SIGN HEIGHT (IN)	X13 / ITEM 818001 SUPPLY OF ROADSIDE FLAT SHEET ALUMINUM, TYPE IV, RETROREFLECTIVE SHEETING (SF)	X14 / ITEM 818003 SUPPLY OF ROADSIDE FLAT SHEET ALUMINUM, TYPE XI, RETROREFLECTIVE SHEETING (SF)	X15 / ITEM 819512 SIGN POST REFLECTIVE PANEL (EA)	ITEM 819003 INSTALL OR REMOVE TRAFFIC SIGNS (EACH)			ITEM 819001 PROVIDE GALVANIZED TELESCOPING SIGN POST (EACH) TO BE USED FOR NEW SIGN POSTS. CONTRACTOR TO DETERMINE LENGTH	ITEM 819002 INSTALL OR REMOVE GALVANIZED TELESCOPING SIGN POST (EACH)			POST INSTALLATION TYPE	ITEM 819010 4" HOLE, 0-6" (EACH)	ITEM 819011 4" HOLE, >6" (EACH)	REMARKS
										SIGN DISPOSITION	REMOVE	INSTALL		SIGN POST DISPOSITION	REMOVE	INSTALL				
SS-1	1A	D3-1(18)	2	STREET NAME (1 Line) Posted speed > 40 MPH	42	18				REMOVE	2								"Whites Ln"	
SS-1	1B	R1-1(48)	1	STOP	48	48				REMOVE	1			REMOVE	2					
SS-1	1C	W4-4P(24)	1	CROSS TRAFFIC DOES NOT STOP (plaque) - 24x12	24	12				REMOVE	1									
SS-1	1D	D3-1(18)	2	STREET NAME (1 Line) Posted speed > 40 MPH	48	18	12.0			ADD TO ASSEMBLY		2							"Burnite Mill Rd", 8"/6" Hwy B	
SS-1	1E	D3-1(18)	2	STREET NAME (1 Line) Posted speed > 40 MPH	48	18	12.0			ADD TO ASSEMBLY		2							"Whiteleysburg Rd", 7"/6" Hwy B	
SS-1	1F	R1-1(48)	1	STOP	48	48		13.3		NEW W/ POST		1	2	NEW		2	SOIL			
SS-1	1G	W4-4P(24)	1	CROSS TRAFFIC DOES NOT STOP (plaque) - 24x12	24	12	2.0			ADD TO ASSEMBLY		1								
SS-1	2A	W2-2_L(30)	1	SIDE ROAD (Perpendicular - Left) - 30x30	30	30				REMAIN										
SS-1	2B	W16-8aP	1	ADVANCE STREET NAME (4 - line plaque)	30	24				REMAIN									"<- Two State Rd ^ Burnite Mill Rd"	
SS-1	3A	W2-1(30)	1	CROSS ROAD - 30x30	30	30				REMAIN										
SS-1	3B	W16-8P	1	ADVANCE STREET NAME (1 - line plaque)	30	9				REMOVE	1								"White Ln"	
SS-1	3C	W16-8aP	1	ADVANCE STREET NAME (3 - line plaque)	30	18	3.8			ADD TO ASSEMBLY		1							"<- Whites Ln -> Burnite Mill Rd 4" Hwy C	
SS-1	4A	R1-1(48)	1	STOP	48	48				REMOVE	1			REMOVE	2					
SS-1	4B	W4-4P(24)	1	CROSS TRAFFIC DOES NOT STOP (plaque) - 24x12	24	12				REMOVE	1									
SS-1	4C	D3-1(18)	2	STREET NAME (1 Line) Posted speed > 40 MPH	42	18	10.5			ADD TO ASSEMBLY		2							"Whites Ln", 8"/6" Hwy C	
SS-1	4D	D3-1(18)	2	STREET NAME (1 Line) Posted speed > 40 MPH	48	18	12.0			ADD TO ASSEMBLY		2							"Whiteleysburg Rd", 7"/6" Hwy B	
SS-1	4E	R1-1(48)	1	STOP	48	48		13.3		NEW W/ POST		1	2	NEW		2	SOIL			
SS-1	4F	W4-4P(24)	1	CROSS TRAFFIC DOES NOT STOP (plaque) - 24x12	24	12	2.0			ADD TO ASSEMBLY		1								
SS-1	5	D3-1(12)	1	STREET NAME (1 Line) Posted speed ≤ 40 MPH	30	12				REMOVE	1			REMOVE	1				"Whiteleysburg"	
SS-1	6	D2-1	1	DISTANCE (1 Line)	48	18				REMAIN				REMOVE	1				"Harrington 8"	
SS-1	7A	W21-11-DE	1	WATCH CHILDREN (Symbol)	30	30				REMOVE	1			REMOVE	1					
SS-1	7B	W13-1P-35(24)	1	ADVISORY SPEED (35 MPH) 24x24	24	24				REMOVE	1									
SS-3	1A	W2-2_R(30)	1	SIDE ROAD (Perpendicular - Right) - 30x30	30	30				REMAIN										
SS-3	1B	W16-8aP	1	ADVANCE STREET NAME (2 - line plaque)	30	18				REMAIN									"Ingram Branch Rd"	
SS-4	1A	W1-7(48)	1	TWO DIRECTIONAL LARGE ARROW - 48x24	48	24				REMAIN										
SS-4	1B	OM4-3	1	END OF ROAD OBJECT MARKER	18	18				REMAIN										
SS-4	1C	OM4-3	1	END OF ROAD OBJECT MARKER	18	18				REMAIN										
SS-4	2A	W2-2_L(30)	1	SIDE ROAD (Perpendicular - Left) - 30x30	30	30				REMAIN										
SS-4	2B	W16-8aP	1	ADVANCE STREET NAME (2 - line plaque)	30	18				REMAIN									"Ingram Branch Rd"	
SS-4	3A	D3-1(18)	2	STREET NAME (1 Line) Posted speed > 40 MPH	42	18				REMAIN									"Ingram Branch Rd"	
SS-4	3B	D3-1(18)	2	STREET NAME (1 Line) Posted speed > 40 MPH	48	18				REMAIN									"Whiteleysburg Rd"	
SS-4	3C	R1-1(36)	1	STOP	36	36				REMAIN										
SS-4	4A	W1-2_L(30)	1	CURVE (Left) - 30x30	30	30				REMOVE	1			REMOVE	1					
SS-4	4B	W1-2_L_FY(36)	1	CURVE (Left) - 36x36 (Fluorescent Yellow)	36	36		9.0		NEW W/ POST		1	1	NEW		1	SOIL			
SS-5	1A	W1-2_R(30)	1	CURVE (Right) - 30x30	30	30				REMOVE	1			REMOVE	1					
SS-5	1B	W1-2_R_FY(36)	1	CURVE (Right) - 36x36 (Fluorescent Yellow)	36	36		9.0		NEW W/ POST		1	1	NEW		1	SOIL			
SS-5	2A	W21-11-DE	1	WATCH CHILDREN (Symbol)	30	30				REMOVE	1			REMOVE	1					
SS-5	2B	W13-1P-35(24)	1	ADVISORY SPEED (35 MPH) 24x24	24	24				REMOVE	1									
SS-6	1A	W2-2_R(30)	1	SIDE ROAD (Perpendicular - Right) - 30x30	30	30				REMAIN										
SS-6	1B	W16-8P	1	ADVANCE STREET NAME (1 - line plaque)	30	9				REMAIN									"Bullock Rd"	
SS-6	2A	D3-1(12)	2	STREET NAME (1 Line) Posted speed ≤ 40 MPH	36	12				REMAIN									"Bullock Rd"	
SS-6	2B	D3-1(12)	2	STREET NAME (1 Line) Posted speed ≤ 40 MPH	48	12				REMAIN									"Whiteleysburg Rd"	
SS-6	2C	R1-1(36)	1	STOP	36	36				REMAIN										
SS-6	3A	W1-7(48)	1	TWO DIRECTIONAL LARGE ARROW - 48x24	48	24	8.0			NEW W/ POST		1	2	NEW		2	SOIL			
SS-6	3B	OM4-3	1	END OF ROAD OBJECT MARKER	18	18	2.3			ADD TO ASSEMBLY		1								
SS-6	3C	OM4-3	1	END OF ROAD OBJECT MARKER	18	18	2.3			ADD TO ASSEMBLY		1								
SS-6	4A	W2-2_L(30)	1	SIDE ROAD (Perpendicular - Left) - 30x30	30	30	6.3			NEW W/ POST		1	1	NEW		1	SOIL			
SS-6	4B	W16-8P	1	ADVANCE STREET NAME (1 - line plaque)	30	9	1.9			ADD TO ASSEMBLY		1							"Bullock Rd" 5" Hwy C	
SS-7	1A	W2-2_L(30)	1	SIDE ROAD (Perpendicular - Left) - 30x30	30	30				REMOVE	1			REMOVE	1					
SS-7	1B	W16-8P	1	ADVANCE STREET NAME (1 - line plaque)	30	9				REMOVE	1								"Bullock Rd"	
SS-8	1A	W2-2_L(30)	1	SIDE ROAD (Perpendicular - Left) - 30x30	30	30				REMOVE	1			REMOVE	1					
SS-8	1B	W16-8P	1	ADVANCE STREET NAME (1 - line plaque)	30	9				REMOVE	1								"Two Mile Rd"	
SS-8	1C	W2-2_L(30)	1	SIDE ROAD (Perpendicular - Left) - 30x30	30	30	6.3			NEW W/ POST		1	1	NEW		1	SOIL			
SS-8	1D	W16-8P	1	ADVANCE STREET NAME (1 - line plaque)	30	9	1.9			ADD TO ASSEMBLY		1							"Two Mile Rd"	
SS-8	2A	D3-1(12)	2	STREET NAME (1 Line) Posted speed ≤ 40 MPH	36	12				REMAIN									"Two Mile Rd"	
SS-8	2B	D3-1(12)	2	STREET NAME (1 Line) Posted speed ≤ 40 MPH	48	12				REMAIN									"Whiteleysburg Rd"	
SS-8	2C	R1-1(36)	1	STOP	36	36				REMAIN										
SS-8	3A	W2-2_R(30)	1	SIDE ROAD (Perpendicular - Right) - 30x30	30	30				REMOVE	1			REMOVE	1					
SS-8	3B	W16-8P	1	ADVANCE STREET NAME (1 - line plaque)	30	9				REMOVE	1								"Two Mile Rd"	
SS-8	3C	W2-2_R(30)	1	SIDE ROAD (Perpendicular - Right) - 30x30	30	30	6.3			NEW W/ POST		1	1	NEW		1	SOIL			
SS-8	3D	W16-8P	1	ADVANCE STREET NAME (1 - line plaque)	30	9	1.9			ADD TO ASSEMBLY		1							"Two Mile Rd", 4" Hwy C	
SS-8	4A	W1-7(48)	1	TWO DIRECTIONAL LARGE ARROW - 48x24	48	24	8.0			NEW W/ POST		1	2	NEW		2	SOIL			
SS-8	4B	OM4-3	1	END OF ROAD OBJECT MARKER	18	18	2.3			ADD TO ASSEMBLY		1								
SS-8	4C	OM4-3	1	END OF ROAD OBJECT MARKER	18	18	2.3			ADD TO ASSEMBLY		1								
SS-9	1A	W2-7R(30)	1	OFFSET SIDE ROADS - 30x30	30	30				REMOVE	1			REMOVE	1					
SS-9	1B	W16-8aP	1	ADVANCE STREET NAME (2 - line plaque)	36	18				REMOVE	1								"Red Bird Ln -> <- Murfys Rd"	
SS-9	1C	W2-7R(30)	1	OFFSET SIDE ROADS - 30x30	30	30	6.3			NEW W/ POST		1	1	NEW		1	SOIL			
SS-9	1D	W16-8aP	1	ADVANCE STREET NAME (2 - line plaque)	36	18	4.5			ADD TO ASSEMBLY		1							"Red Bird Ln -> <- Murfys Rd", 4" Hwy C	
SS-9	2A	W1-7(48)	1	TWO DIRECTIONAL LARGE ARROW - 48x24	48	24				REMAIN										
SS-9	2B	OM4-3	1	END OF ROAD OBJECT MARKER	18	18				REMAIN										
SS-9	2C	OM4-3	1	END OF ROAD OBJECT MARKER	18	18				REMAIN										
<b>PAGE TOTALS</b>							114	45	0		22	29	14		13	14		0	0	

ADDENDA / REVISIONS

NOT TO SCALE

**PAVEMENT & REHABILITATION  
KENT II, (WHITELEYSBURG ROAD  
& VERNON ROAD), 2025**

CONTRACT	ROAD NO.	<b>K059</b>
T202506202	DESIGNED BY:	B. A. MARTINE
COUNTY	CHECKED BY:	J. HERMES
KENT		

**PERMANENT SIGN SCHEDULE  
WHITELEYSBURG RD**

SECTION	CEN
SHEET NO.	37

30-Jul-2025 12:24 C:\Users\awashy\OneDrive - Kleinfield\Documents\Sheets\5515527\_K07\_L01\_Whiteleysburg\_Sign\_Schedule.dgn

PERMANENT SIGN SCHEDULE - ROADWAY

SHEET NO.	PLAN IDENTIFIER	SIGN DESIGNATION	QTY.	DESCRIPTION	SIGN WIDTH (IN)	SIGN HEIGHT (IN)	X13 / ITEM 818001 FLAT SHEET ALUMINUM, TYPE IV, RETROREFLECTIVE SHEETING (SF)	X14 / ITEM 818003 FLAT SHEET ALUMINUM, TYPE XI, RETROREFLECTIVE SHEETING (SF)	X15 / ITEM 819512 SIGN POST REFLECTIVE PANEL (EA)	ITEM 819003 INSTALL OR REMOVE TRAFFIC SIGNS (EACH)			ITEM 819001 PROVIDE GALVANIZED TELESCOPING SIGN POST (EACH) TO BE USED FOR NEW SIGN POSTS. CONTRACTOR TO DETERMINE LENGTH	ITEM 819002 INSTALL OR REMOVE GALVANIZED TELESCOPING SIGN POST (EACH)			POST INSTALLATION TYPE	ITEM 819010 4" HOLE, 0-6" (EACH)	ITEM 819011 4" HOLE, >6" (EACH)	REMARKS
										SIGN DISPOSITION	REMOVE	INSTALL		SIGN DISPOSITION	REMOVE	INSTALL				
SS-9	3A	D3-1(12)	2	STREET NAME (1 Line) Posted speed ≤ 40 MPH	36	12				REMAIN								"Red Bird Ln"		
SS-9	3B	D3-1(12)	2	STREET NAME (1 Line) Posted speed ≤ 40 MPH	48	12				REMAIN								"Whiteleysburg Rd"		
SS-9	3C	R1-1(36)	1	STOP	36	36				REMAIN										
SS-9	4A	D3-1(12)	2	STREET NAME (1 Line) Posted speed ≤ 40 MPH	36	12				REMAIN								"Murfs Rd"		
SS-9	4B	D3-1(12)	2	STREET NAME (1 Line) Posted speed ≤ 40 MPH	48	12				REMAIN								"Whiteleysburg Rd"		
SS-9	4C	R1-1(36)	1	STOP	36	36				REMAIN										
SS-9	5A	W2-7R(30)	1	OFFSET SIDE ROADS - 30x30	30	30				REMAIN										
SS-9	5B	W16-8aP	1	ADVANCE STREET NAME (2 - line plaque)	36	18				REMAIN								"Murfs Rd -> <- Red Bird Ln"		
SS-9	6A	W1-7(48)	1	TWO DIRECTIONAL LARGE ARROW - 48x24	48	24	8.0			NEW W/ POST		2		NEW		2	SOIL			
SS-9	6B	OM4-3	1	END OF ROAD OBJECT MARKER	18	18	2.3			ADD TO ASSEMBLY		1								
SS-9	6C	OM4-3	1	END OF ROAD OBJECT MARKER	18	18	2.3			ADD TO ASSEMBLY		1								
SS-12	1A	W2-2_L(30)	1	SIDE ROAD (Perpendicular - Left) - 30x30	30	30				REMOVE	1			REMOVE	1					
SS-12	1B	W16-8aP	1	ADVANCE STREET NAME (2 - line plaque)	24	18				REMOVE	1							"Sugar Stick Rd"		
SS-12	2A	D3-1(12)	2	STREET NAME (1 Line) Posted speed ≤ 40 MPH	42	12				REMAIN								"Sugar Stick Rd"		
SS-12	2B	D3-1(12)	2	STREET NAME (1 Line) Posted speed ≤ 40 MPH	48	12				REMAIN								"Whiteleysburg Rd"		
SS-12	2C	R1-1(36)	1	STOP	36	36				REMAIN										
SS-12	3	R1-1(36)	1	STOP	36	36				REMAIN										
SS-12	4A	W1-7(48)	1	TWO DIRECTIONAL LARGE ARROW - 48x24	48	24	8.0			NEW W/ POST		1	2	NEW		2	SOIL			
SS-12	4B	OM4-3	1	END OF ROAD OBJECT MARKER	18	18	2.3			ADD TO ASSEMBLY		1								
SS-12	4C	OM4-3	1	END OF ROAD OBJECT MARKER	18	18	2.3			ADD TO ASSEMBLY		1								
SS-12	5A	W2-2_L(30)	1	SIDE ROAD (Perpendicular - Left) - 30x30	30	30	6.3			NEW W/ POST		1	1	NEW		1	SOIL			
SS-12	5B	W16-8aP	1	ADVANCE STREET NAME (2 - line plaque)	24	18	3.0			ADD TO ASSEMBLY		1						"Sugar Stick Rd", 4" Hwy C		
SS-12	6A	W2-2_R(30)	1	SIDE ROAD (Perpendicular - Right) - 30x30	30	30	6.3			NEW W/ POST		1	1	NEW		1	SOIL			
SS-12	6B	W16-8aP	1	ADVANCE STREET NAME (2 - line plaque)	24	18	3.0			ADD TO ASSEMBLY		1						"Sugar Stick Rd", 4" Hwy C		
SS-13	1A	W2-2_R(30)	1	SIDE ROAD (Perpendicular - Right) - 30x30	30	30				REMOVE	1			REMOVE	1					
SS-13	1B	W16-8aP	1	ADVANCE STREET NAME (2 - line plaque)	24	18				REMOVE	1							"Sugar Stick Rd"		
SS-15	1A	W3-1(48)	1	STOP AHEAD (Symbol) - 48x48	48	48				REMOVE	1			REMOVE	2					
SS-15	1B	W16-8aP	1	ADVANCE STREET NAME (2 - line plaque)	30	18				REMOVE	1							"Fox Hunters Rd"		
SS-15	1C	W3-1(48)	1	STOP AHEAD (Symbol) - 48x48	48	48	16.0			NEW W/ POST		1	2	NEW		2	SOIL			
SS-15	1D	W16-8aP	1	ADVANCE STREET NAME (2 - line plaque)	48	18	6.0			ADD TO ASSEMBLY		1						"Fox Hunters Rd", 4" Hwy C		
SS-15	2A	D3-1(18)	2	STREET NAME (1 Line) Posted speed > 40 MPH	48	18				REMAIN								"Fox Hunters Rd"		
SS-15	2B	D3-1(18)	2	STREET NAME (1 Line) Posted speed > 40 MPH	48	18				REMAIN								"Whiteleysburg Rd"		
SS-15	2C	R1-1(48)	1	STOP	48	48				REMAIN										
SS-15	2D	R1-3P(30)	1	ALL WAY(plaque)	30	12				REMAIN										
SS-15	3A	R1-1(48)	1	STOP	48	48				REMAIN										
SS-15	3B	R1-3P(30)	1	ALL WAY(plaque)	30	12				REMAIN										
SS-15	4A	R1-1(48)	1	STOP	48	48				REMAIN										
SS-15	4B	R1-3P(30)	1	ALL WAY(plaque)	30	12				REMAIN										
SS-15	5A	R1-1(48)	1	STOP	48	48				REMAIN										
SS-15	5B	R1-3P(30)	1	ALL WAY(plaque)	30	12				REMAIN										
SS-16	1A	W3-1(48)	1	STOP AHEAD (Symbol) - 48x48	48	48				REMOVE	1			REMOVE	2					
SS-16	1B	W16-8aP	1	ADVANCE STREET NAME (2 - line plaque)	30	18				REMOVE	1							"Fox Hunters Rd"		
SS-16	1C	W3-1(48)	1	STOP AHEAD (Symbol) - 48x48	48	48	16.0			NEW W/ POST		1	2	NEW		2	SOIL			
SS-16	1D	W16-8aP	1	ADVANCE STREET NAME (2 - line plaque)	48	18	6.0			ADD TO ASSEMBLY		1						"Fox Hunters Rd", 4" Hwy C		
SS-17	1A	W2-2_L(30)	1	SIDE ROAD (Perpendicular - Left) - 30x30	30	30				REMOVE	1			REMOVE	1					
SS-17	1B	W16-8aP	1	ADVANCE STREET NAME (2 - line plaque)	30	18				REMOVE	1							"Wolfpit Ridge Rd"		
SS-17	1C	W2-2_L(30)	1	SIDE ROAD (Perpendicular - Left) - 30x30	30	30	6.3			NEW W/ POST		1	1	NEW		1	SOIL			
SS-17	1D	W16-8aP	1	ADVANCE STREET NAME (2 - line plaque)	30	18	3.8			ADD TO ASSEMBLY		1						"Wolfpit Ridge Rd", 4" Hwy C		
SS-17	2A	D3-1(18)	2	STREET NAME (1 Line) Posted speed > 40 MPH	48	18				REMAIN								"Wolfpit Ridge Rd"		
SS-17	2B	D3-1(18)	2	STREET NAME (1 Line) Posted speed > 40 MPH	48	18				REMAIN								"Whiteleysburg Rd"		
SS-17	2C	R1-1(36)	1	STOP	36	36				REMAIN										
SS-17	3A	W1-7(48)	1	TWO DIRECTIONAL LARGE ARROW - 48x24	48	24				REMAIN										
SS-17	3B	OM4-3	1	END OF ROAD OBJECT MARKER	18	18				REMAIN										
SS-17	3C	OM4-3	1	END OF ROAD OBJECT MARKER	18	18				REMAIN										
SS-17	4A	W2-2_R(30)	1	SIDE ROAD (Perpendicular - Right) - 30x30	30	30				REMOVE	1			REMOVE	1					
SS-17	4B	W16-8aP	1	ADVANCE STREET NAME (2 - line plaque)	30	18				REMOVE	1							"Wolfpit Ridge Rd"		
SS-17	4C	W2-2_R(30)	1	SIDE ROAD (Perpendicular - Right) - 30x30	30	30	6.3			NEW W/ POST		1	1	NEW		1	SOIL			
SS-17	4D	W16-8aP	1	ADVANCE STREET NAME (2 - line plaque)	30	18	3.8			ADD TO ASSEMBLY		1						"Wolfpit Ridge Rd", 4" Hwy C		
SS-18	1A	W21-11-DE	1	WATCH CHILDREN (Symbol)	30	30				REMOVE	1			REMOVE	1					
SS-18	1B	W13-1P-35(24)	1	ADVISORY SPEED (35 MPH) 24x24	24	24				REMOVE	1									
SS-20	1A	W1-2_R(30)	1	CURVE (Right) - 30x30	30	30				REMOVE	1									
SS-20	1B	W1-2_R_FY(36)	1	CURVE (Right) - 36x36 (Fluorescent Yellow)	36	36		9.0		ADD TO ASSEMBLY		1								
SS-21	1A	W1-2_L(30)	1	CURVE (Left) - 30x30	30	30				REMOVE	1									
SS-21	1B	W1-2_L_FY(36)	1	CURVE (Left) - 36x36 (Fluorescent Yellow)	36	36		9.0		NEW W/ POST		1	1	NEW		1	SOIL			
PAGE TOTALS							108	18	0		16	20	13		9	13		0	0	

ADDENDA / REVISIONS

NOT TO SCALE

**PAVEMENT & REHABILITATION  
KENT II, (WHITELEYSBURG ROAD  
& VERNON ROAD), 2025**

CONTRACT  
T202506202  
COUNTY  
KENT

ROAD NO. **K059**  
DESIGNED BY: B. A. MARTINE  
CHECKED BY: J. HERMES

**PERMANENT SIGN SCHEDULE  
WHITELEYSBURG ROAD**

SECTION  
CEN  
SHEET NO.  
38

PERMANENT SIGN SCHEDULE - ROADWAY

SHEET NO.	PLAN IDENTIFIER	SIGN DESIGNATION	QTY.	DESCRIPTION	SIGN WIDTH (IN)	SIGN HEIGHT (IN)	X13 / ITEM 818001 FLAT SHEET ALUMINUM, TYPE IV, RETROREFLECTIVE SHEETING (SF)	X14 / ITEM 818003 FLAT SHEET ALUMINUM, TYPE XI, RETROREFLECTIVE SHEETING (SF)	X15 / ITEM 819512 SIGN POST REFLECTIVE PANEL (EA)	ITEM 819003 INSTALL OR REMOVE TRAFFIC SIGNS (EACH)			ITEM 819001 PROVIDE GALVANIZED TELESCOPING SIGN POST (EACH) TO BE USED FOR NEW SIGN POSTS. CONTRACTOR TO DETERMINE LENGTH	ITEM 819002 INSTALL OR REMOVE GALVANIZED TELESCOPING SIGN POST (EACH)			POST INSTALLATION TYPE	ITEM 819010 4" HOLE, 0-6" (EACH)	ITEM 819011 4" HOLE, >6" (EACH)	REMARKS
										SIGN DISPOSITION	REMOVE	INSTALL		SIGN DISPOSITION	REMOVE	INSTALL				
SS-22	1A	W1-10_L(36)	1	COMBINATION HORIZONTAL ALIGNMENT/INTERSECTION (Left) - 36x36	36	36				REMOVE	1			REMOVE	1					
SS-22	1B	W16-8P	1	ADVANCE STREET NAME (1 - line plaque)	42	9				REMOVE	1								"Brownsville Rd"	
SS-22	1C	W1-10c_L_FY(36)	1	COMBINATION HORIZONTAL ALIGNMENT/INTERSECTION (Left) - 36x36 (Fluorescent Yellow)	36	36		9.0		NEW W/ POST		1	1	NEW		1				
SS-22	1D	W16-8P_FY	1	ADVANCE STREET NAME (1 - line plaque) (Fluorescent Yellow)	42	9				ADD TO ASSEMBLY		1							"Brownsville Rd" 4" Hwy C	
SS-22	2A	D3-1(12)	2	STREET NAME (1 Line) Posted speed ≤ 40 MPH	48	12				REMOVE	2								"Brownsville Rd"	
SS-22	2B	D3-1(12)	2	STREET NAME (1 Line) Posted speed ≤ 40 MPH	48	12				REMOVE	2								"Whiteleysburg Rd"	
SS-22	2C	R1-1(36)	1	STOP	36	36				REMOVE	1			REMOVE	1					
SS-22	2D	D3-1(18)	2	STREET NAME (1 Line) Posted speed > 40 MPH	48	18		12.0		ADD TO ASSEMBLY		2							"Brownsville Rd" 6 7/4" Hwy C	
SS-22	2E	D3-1(18)	2	STREET NAME (1 Line) Posted speed > 40 MPH	48	18		12.0		ADD TO ASSEMBLY		2							"Whiteleysburg Rd" 6 7/4" Hwy B	
SS-22	2F	R1-1(36)	1	STOP	36	36				NEW W/ POST		1	1	NEW		1			SOIL	
SS-22	3A	W1-10_R(36)	1	COMBINATION HORIZONTAL ALIGNMENT/INTERSECTION (Right) - 36x36	36	36				REMOVE	1			REMOVE	1					
SS-22	3B	W16-8P	1	ADVANCE STREET NAME (1 - line plaque)	42	9				REMOVE	1								"Brownsville Rd"	
SS-22	3C	W1-10_R_FY(36)	1	COMBINATION HORIZONTAL ALIGNMENT/INTERSECTION (Right) - 36x36 (Fluorescent Yellow)	36	36		9.0		ADD TO ASSEMBLY		1								
SS-22	3D	W16-8P_FY	1	ADVANCE STREET NAME (1 - line plaque) (Fluorescent Yellow)	42	9				ADD TO ASSEMBLY		1							"Brownsville Rd" 4" Hwy C	
SS-23	1A	W1-2_R(30)	1	CURVE (Right) - 30x30	30	30				REMOVE	1			REMOVE	1					
SS-23	1B	W1-2_R_FY(36)	1	CURVE (Right) - 36x36 (Fluorescent Yellow)	36	36		9.0		NEW W/ POST		1	1	NEW		1			SOIL	
SS-24	1A	W1-2_L(30)	1	CURVE (Left) - 30x30	30	30				REMOVE	1			REMOVE	1					
SS-24	1B	W1-2_L_FY(36)	1	CURVE (Left) - 36x36 (Fluorescent Yellow)	36	36		9.0		NEW W/ POST		1	1	NEW		1			SOIL	
SS-24	2A	W1-10_R_FY(36)	1	COMBINATION HORIZONTAL ALIGNMENT/INTERSECTION (Right) - 36x36 (Fluorescent Yellow)	36	36		9.0		NEW W/ POST		1	1	NEW		1			SOIL	
SS-24	2B	W16-8P_FY	1	ADVANCE STREET NAME (1 - line plaque) (Fluorescent Yellow)	42	9				ADD TO ASSEMBLY		1							"Pine Pitch Rd" 4" Hwy C	
SS-25	1A	W1-10_R(36)	1	COMBINATION HORIZONTAL ALIGNMENT/INTERSECTION (Right) - 36x36	36	36				REMOVE	1			REMOVE	1					
SS-25	1B	W16-8P	1	ADVANCE STREET NAME (1 - line plaque)	42	9				REMOVE	1								"Pine Pitch Rd"	
SS-25	2A	D3-1(18)	2	STREET NAME (1 Line) Posted speed > 40 MPH	42	18				REMOVE	2								"Pinepitch Rd"	
SS-25	2B	D3-1(18)	2	STREET NAME (1 Line) Posted speed > 40 MPH	48	18				REMOVE	2								"Whiteleysburg Rd"	
SS-25	2C	R1-1(36)	1	STOP	36	36				REMOVE	1			REMOVE	1					
SS-25	2D	D3-1(18)	2	STREET NAME (1 Line) Posted speed > 40 MPH	42	18		10.5		ADD TO ASSEMBLY		2							"Pine Pitch Rd" 8 7/6" Hwy B	
SS-25	2E	D3-1(18)	2	STREET NAME (1 Line) Posted speed > 40 MPH	48	18		12.0		ADD TO ASSEMBLY		2							"Whiteleysburg Rd" 6 7/4" Hwy B	
SS-25	2F	R1-1(36)	1	STOP	36	36				NEW W/ POST		1	1	NEW		1			SOIL	
SS-25	3A	W1-7(48)	1	TWO DIRECTIONAL LARGE ARROW - 48x24	48	24				REMAIN										
SS-25	3B	OM4-3	1	END OF ROAD OBJECT MARKER	18	18				REMAIN										
SS-25	3C	OM4-3	1	END OF ROAD OBJECT MARKER	18	18				REMAIN										
SS-25	4A	W1-10_L(36)	1	COMBINATION HORIZONTAL ALIGNMENT/INTERSECTION (Left) - 36x36	36	36				REMOVE	1			REMOVE	1					
SS-25	4B	W16-8aP	1	ADVANCE STREET NAME (2 - line plaque)	24	18				REMOVE	1								"Pine Pitch Rd"	
SS-25	4C	W1-10_L_FY(36)	1	COMBINATION HORIZONTAL ALIGNMENT/INTERSECTION (Left) - 36x36 (Fluorescent Yellow)	36	36		9.0		NEW W/ POST		1	1	NEW		1			SOIL	
SS-25	4D	W16-8P_FY	1	ADVANCE STREET NAME (1 - line plaque) (Fluorescent Yellow)	42	9				ADD TO ASSEMBLY		1							"Pine Pitch Rd" 4" Hwy C	
SS-25	5A	W3-1(48)	1	STOP AHEAD (Symbol) - 48x48	48	48				REMOVE	1			REMOVE	2					
SS-25	5B	W16-8P	1	ADVANCE STREET NAME (1 - line plaque)	30	9				REMOVE	1								"Vernon Rd"	
SS-26	1A	D3-1(18)	2	STREET NAME (1 Line) Posted speed > 40 MPH	48	18				REMAIN									"Whiteleysburg Rd"	
SS-26	1B	D3-1(18)	2	STREET NAME (1 Line) Posted speed > 40 MPH	42	18				REMAIN									"Vernon Rd"	
SS-26	1C	R1-1(48)	1	STOP	48	48				REMAIN										
SS-26	2A	W1-7(48)	1	TWO DIRECTIONAL LARGE ARROW - 48x24	48	24				REMAIN										
SS-26	2B	OM4-3	1	END OF ROAD OBJECT MARKER	18	18				REMAIN										
SS-26	2C	OM4-3	1	END OF ROAD OBJECT MARKER	18	18				REMAIN										
SS-26	3A	W3-1(48)	1	STOP AHEAD (Symbol) - 48x48	48	48		16.0		NEW W/ POST		1	2	NEW		2			SOIL	
SS-26	3B	W16-8P	1	ADVANCE STREET NAME (1 - line plaque)	48	9		3.0		ADD TO ASSEMBLY		1							"Vernon Rd" 4" Hwy C	
<b>PAGE TOTALS</b>							66	69	0		22	22	9		10	9		0	0	

ADDENDA / REVISIONS

NOT TO SCALE

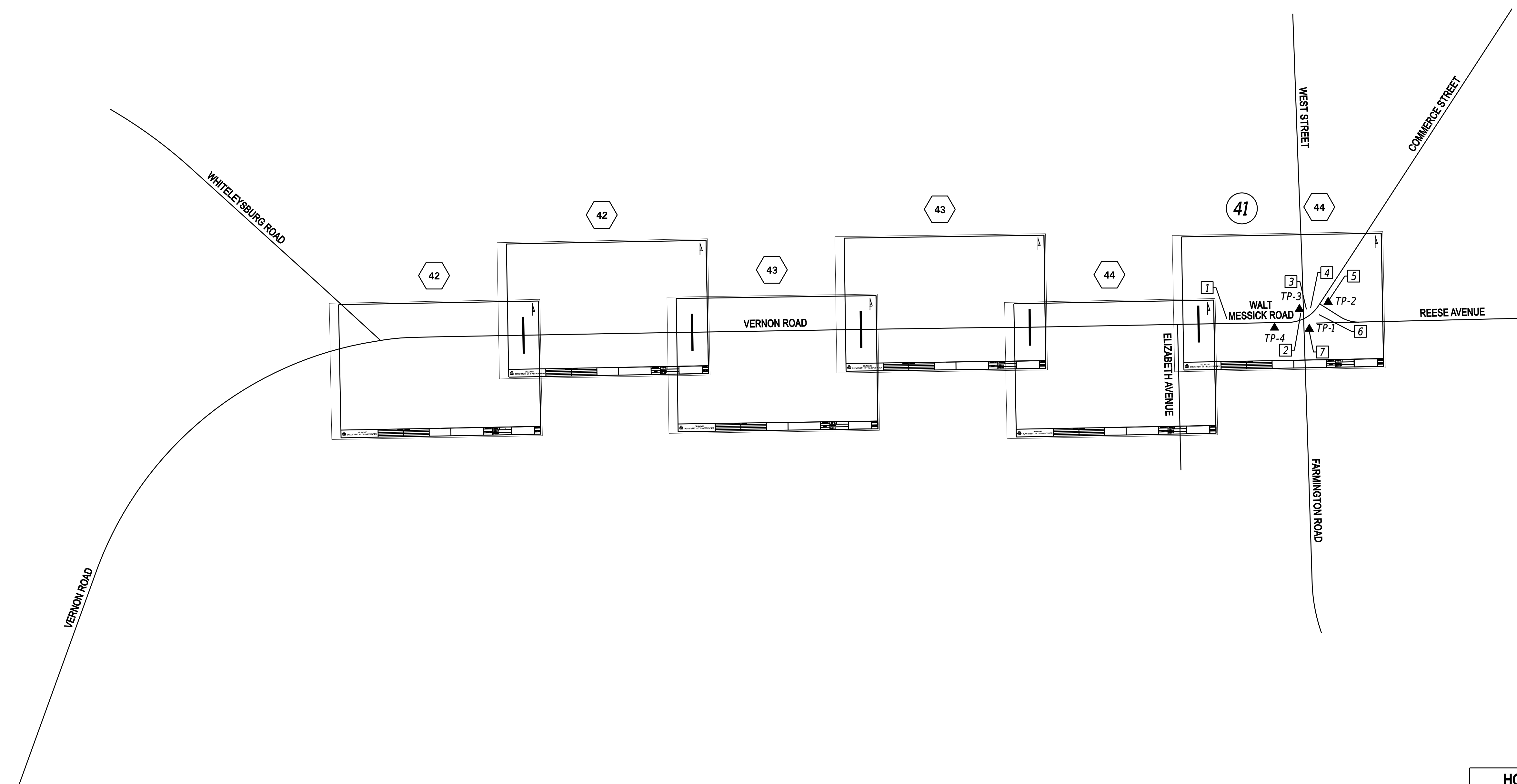
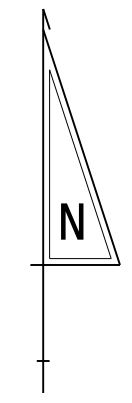
**PAVEMENT & REHABILITATION  
KENT II, (WHITELEYSBURG ROAD  
& VERNON ROAD), 2025**

CONTRACT  
T202506202  
COUNTY  
KENT

ROAD NO. **K059**  
DESIGNED BY: B. A. MARTINE  
CHECKED BY: J. HERMES

**PERMANENT SIGN SCHEDULE  
WHITELEYSBURG RD**

SECTION  
CEN  
SHEET NO.  
39

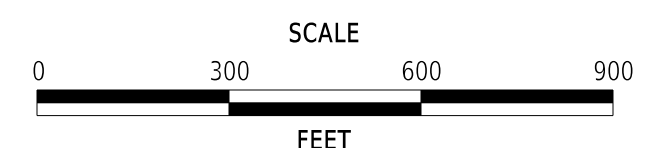


LOCATION 02 - INDEX OF SHEETS		
SECTION	SHEET DESCRIPTION	SHEET NO(S)
CEN	INDEX OF SHEETS	40
CEN	CONSTRUCTION DETAILS	41
CEN	SIGNING AND STRIPING PLANS	42-45

HORIZONTAL/VERTICAL CONTROL DATA			
POINT NO.	NORTHING	EASTING	ELEVATION
TP-1	334650.4809	609098.7717	57.63
TP-2	334780.6915	609189.9923	57.89
TP-3	334746.4183	609050.7501	57.76
TP-4	334656.0594	608930.1967	57.36

CURB RAMP SCHEDULE			
NO.	DESCRIPTION	PLAN SHEET NO.	CONTROL POINT #
1	COMPLIANT	-	-
2	NON-COMPLIANT, IMPROVE BY STANDARD DETAIL	41	TP-3
3	NON-COMPLIANT, IMPROVE BY STANDARD DETAIL	41	-
4	NON-COMPLIANT, IMPROVE BY STANDARD DETAIL	41	-
5	NON-COMPLIANT, IMPROVE BY STANDARD DETAIL	41	TP-2
6	NON-COMPLIANT, IMPROVE BY STANDARD DETAIL	41	-
7	NON-COMPLIANT, IMPROVE BY STANDARD DETAIL	41	TP-1

ADDENDA / REVISIONS



**PAVEMENT & REHABILITATION  
KENT II, (WHITELEYSBURG ROAD  
& VERNON ROAD), 2025**

CONTRACT	ROAD NO.	<b>K060</b>
T202506202	DESIGNED BY:	B. A. MARTINE
COUNTY	CHECKED BY:	J. HERMES
KENT		

**INDEX OF SHEETS  
VERNON ROAD**

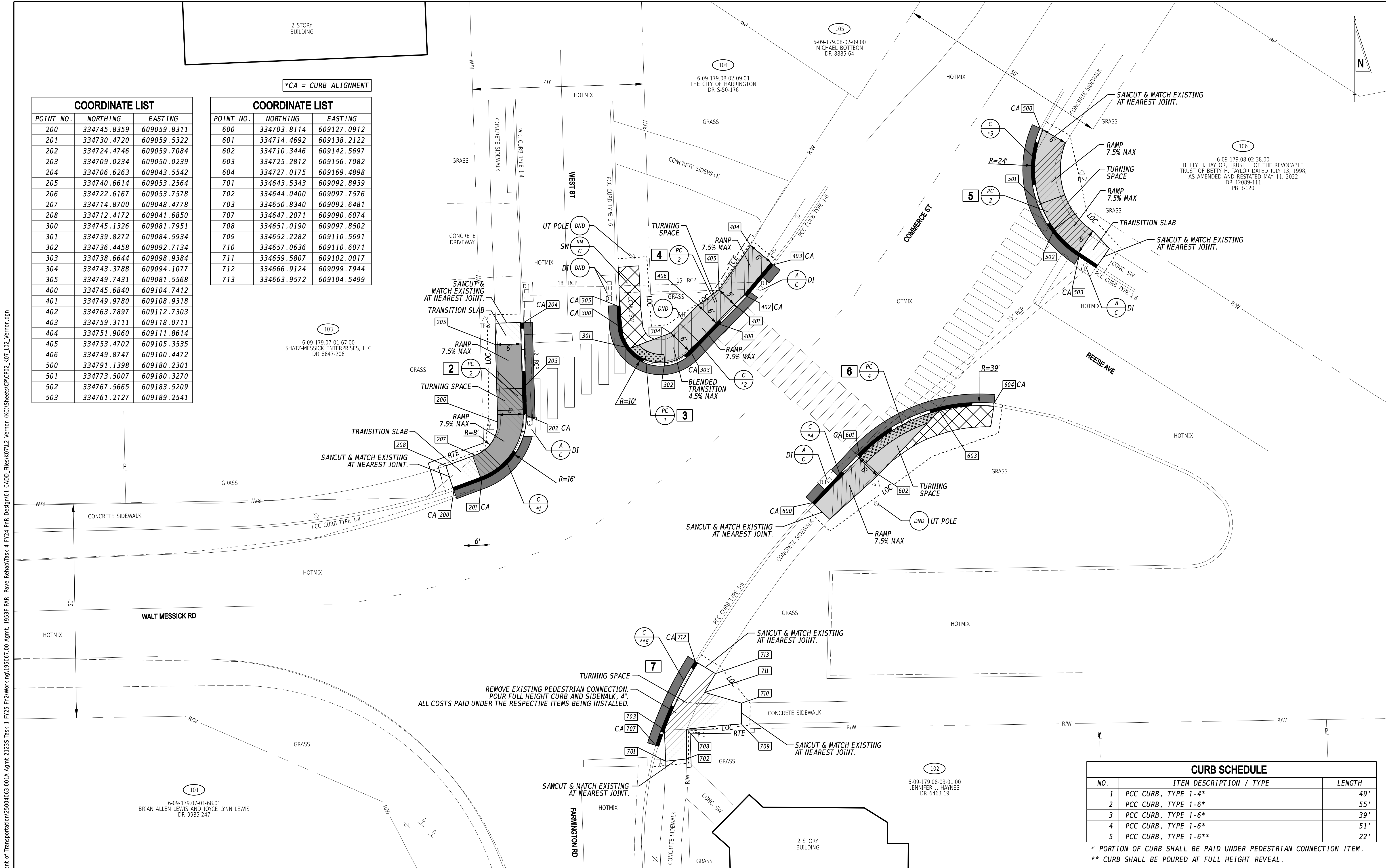
SECTION
CEN
SHEET NO.
40

21-AUG-2024 06:51 G:\Projects\195067.00 Agmt. 1953F PAR -Pave Rehab\Task 4 FY24 Pnr Design\01 CADD\_Files\K07\12 Vernon (K)\Sheets\1501\_K07\_L02\_Vernon.dgn

COORDINATE LIST		
POINT NO.	NORTHING	EASTING
200	334745.8359	609059.8311
201	334730.4720	609059.5322
202	334724.4746	609059.7084
203	334709.0234	609050.0239
204	334706.6263	609043.5542
205	334740.6614	609053.2564
206	334722.6167	609053.7578
207	334714.8700	609048.4778
208	334712.4172	609041.6850
300	334745.1326	609081.7951
301	334739.8272	609084.5934
302	334736.4458	609092.7134
303	334740.6644	609098.9384
304	334743.3788	609094.1077
305	334749.7431	609081.5568
400	334745.6840	609104.7412
401	334749.9780	609108.9318
402	334763.7897	609112.7303
403	334759.3111	609118.0711
404	334751.9060	609111.8614
405	334753.4702	609105.3535
406	334749.8747	609100.4472
500	334791.1398	609180.2301
501	334773.5007	609180.3270
502	334767.5665	609183.5209
503	334761.2127	609189.2541

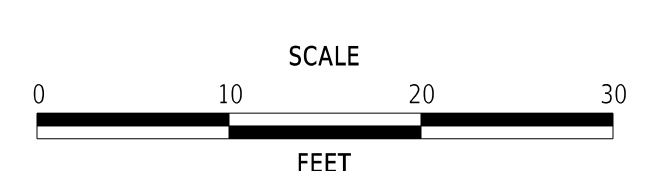
COORDINATE LIST		
POINT NO.	NORTHING	EASTING
600	334703.8114	609127.0912
601	334714.4692	609138.2122
602	334710.3446	609142.5697
603	334725.2812	609156.7082
604	334727.0175	609169.4898
701	334643.5343	609092.8939
702	334644.0400	609097.7576
703	334650.8340	609092.6481
707	334647.2071	609090.6074
708	334651.0190	609097.8502
709	334652.2282	609110.5691
710	334657.0636	609110.6071
711	334659.5807	609102.0017
712	334666.9124	609099.7944
713	334663.9572	609104.5499

\*CA = CURB ALIGNMENT



30-JUL-2025 12:08 L:\Delaware Department of Transportation\25004063.001A-Agmt. 21235 Task 1 FY25-FY21\Working\195067.00 Agmt. 1953F PAR -Pave Rehab\Task 4 FY24 PAR -Pave Rehab\Task 4 FY24 PRR Design\01\_CADD\_Files\K07L2\_Vernon (KC)\Sheets\CP\K07L2\_Vernon.dgn

ADDENDA / REVISIONS



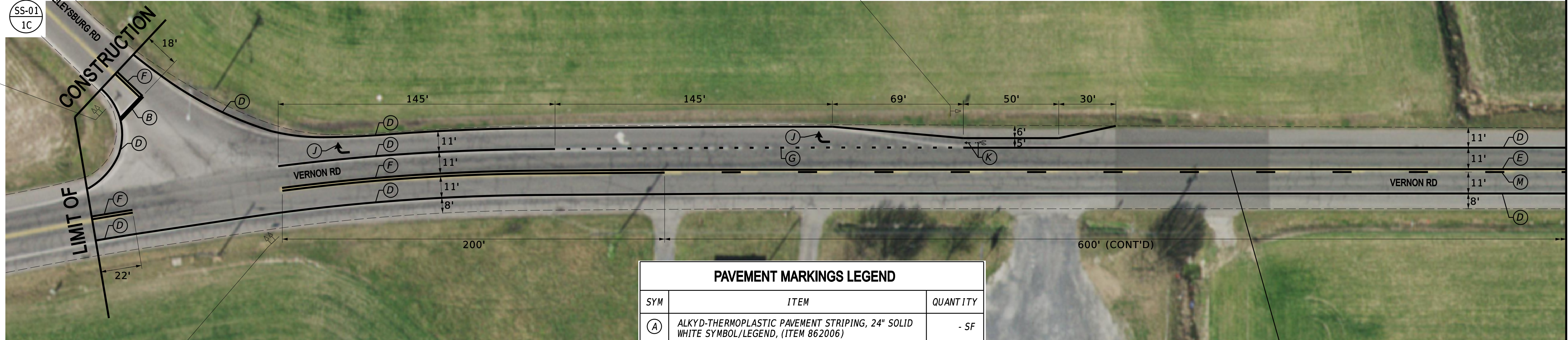
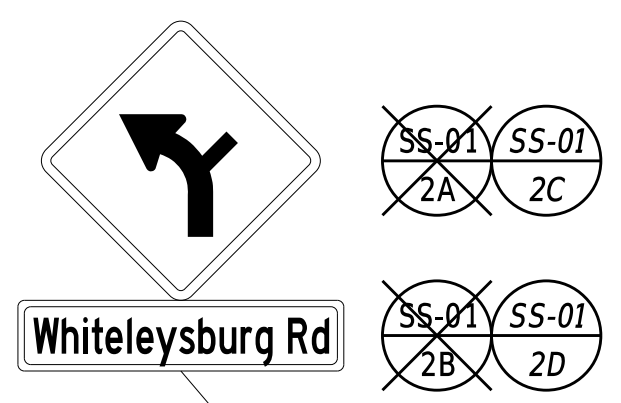
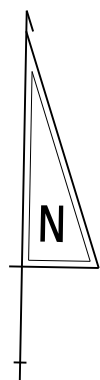
**PAVEMENT & REHABILITATION  
KENT II, (WHITELEYSBURG ROAD  
& VERNON ROAD), 2025**

CONTRACT	ROAD NO.	<b>K060</b>
T202506202	DESIGNED BY:	B. A. MARTINE
COUNTY	CHECKED BY:	J. HERMES
KENT		

<b>CONSTRUCTION DETAILS VERNON ROAD</b>		SECTION
		CEN
		SHEET NO.
		41

CURB SCHEDULE		
NO.	ITEM DESCRIPTION / TYPE	LENGTH
1	PCC CURB, TYPE 1-4*	49'
2	PCC CURB, TYPE 1-6*	55'
3	PCC CURB, TYPE 1-6*	39'
4	PCC CURB, TYPE 1-6*	51'
5	PCC CURB, TYPE 1-6**	22'


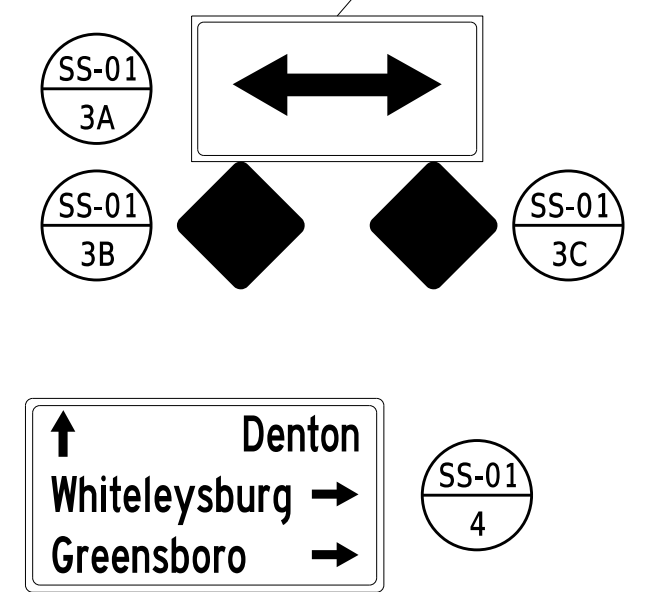
\* PORTION OF CURB SHALL BE PAID UNDER PEDESTRIAN CONNECTION ITEM.  
\*\* CURB SHALL BE POURED AT FULL HEIGHT REVEAL.



MATCH LINE THIS SHEET

PAVEMENT MARKINGS LEGEND		
SYM	ITEM	QUANTITY
(A)	ALKYD-THERMOPLASTIC PAVEMENT STRIPING, 24" SOLID WHITE SYMBOL/LEGEND, (ITEM 862006)	- SF
(B)	ALKYD-THERMOPLASTIC PAVEMENT STRIPING, 16" SOLID WHITE SYMBOL/LEGEND, (ITEM 862006)	23 SF
(D)	EPOXY RESIN PAINT PAVEMENT STRIPING, WHITE 6" SOLID (ITEM 861001)	3,460 LF
(E)	EPOXY RESIN PAINT PAVEMENT STRIPING, YELLOW 6" SOLID (ITEM 861001)	600 LF
(F)	EPOXY RESIN PAINT PAVEMENT STRIPING, YELLOW 6" SOLID DOUBLE LINE (ITEM 861001)	440 LF
(G)	EPOXY RESIN PAINT PAVEMENT STRIPING, WHITE 6" DOTTED - 2' LINE & 6' GAP (ITEM 861001)	54 LF
(J)	ALKYD-THERMOPLASTIC PAVEMENT STRIPING, WHITE SYMBOL/LEGEND, (ITEM 862006)	31 SF
(K)	ALKYD-THERMOPLASTIC PAVEMENT STRIPING, WHITE SYMBOL/LEGEND, BIKE SYMBOL W/ ARROW (ITEM 863002)	1 EA
(M)	EPOXY RESIN PAINT PAVEMENT STRIPING, YELLOW 6" BROKEN - 10' LINE & 30' GAP (ITEM 861001)	330 LF
(O)	ALKYD-THERMOPLASTIC PAVEMENT STRIPING, YELLOW 6" DOTTED - 2' LINE & 6' GAP (ITEM 862002)	- LF
(-)	SNOWPLOWABLE RAISED PAVEMENT MARKERS (ITEM 867001)	32 EA

CONTRACTOR SHALL INSTALL SNOWPLOWABLE RAISED PAVEMENT MARKERS (RPM) PER SIGNING AND STRIPING NOTE 5.




MATCH LINE THIS SHEET

MATCH LINE SHEET NO. 41

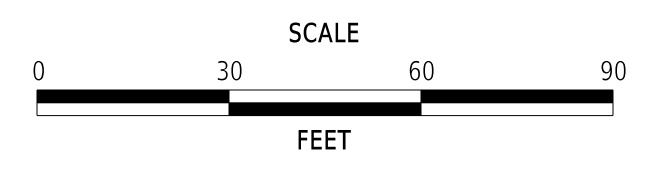
**SIGN CALLOUT LEGEND**

- EXISTING SIGN TO REMAIN
- EXISTING SIGN TO BE REMOVED
- PROPOSED SIGN



13-MAR-2025 11:54 G:\Projects\195067.00 Agmt. 1953F PAR -Pave Rehab\Task 4 FY24 PnR Design\01 CAOD\_Files\K07L2 Vernon (K)\Sheets\SS\SS01\_K07\_L02\_Vernon.dgn

ADDENDA / REVISIONS

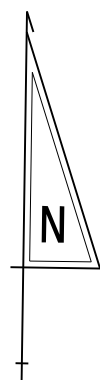


**PAVEMENT & REHABILITATION KENT II, (WHITELEYSBURG ROAD & VERNON ROAD), 2025**

CONTRACT	ROAD NO.	<b>K060</b>
T202506202	DESIGNED BY:	B. A. MARTINE
COUNTY	CHECKED BY:	J. HERMES
KENT		

**SIGNING, STRIPING AND CONDUIT PLAN VERNON ROAD**

<b>SS-01</b>
SECTION
CEN
SHEET NO.
42



MATCH LINE SHEET NO. 40



MATCH LINE THIS SHEET

PAVEMENT MARKINGS LEGEND		
SYM	ITEM	QUANTITY
(A)	ALKYD-THERMOPLASTIC PAVEMENT STRIPING, 24" SOLID WHITE SYMBOL/LEGEND, (ITEM 862006)	- SF
(B)	ALKYD-THERMOPLASTIC PAVEMENT STRIPING, 16" SOLID WHITE SYMBOL/LEGEND, (ITEM 862006)	- SF
(D)	EPOXY RESIN PAINT PAVEMENT STRIPING, WHITE 6" SOLID (ITEM 861001)	3,270 LF
(E)	EPOXY RESIN PAINT PAVEMENT STRIPING, YELLOW 6" SOLID (ITEM 861001)	600 LF
(F)	EPOXY RESIN PAINT PAVEMENT STRIPING, YELLOW 6" SOLID DOUBLE LINE (ITEM 861001)	1,030 LF
(G)	EPOXY RESIN PAINT PAVEMENT STRIPING, WHITE 6" DOTTED - 2' LINE & 6' GAP (ITEM 861001)	- LF
(J)	ALKYD-THERMOPLASTIC PAVEMENT STRIPING, WHITE SYMBOL/LEGEND, (ITEM 862006)	- SF
(K)	ALKYD-THERMOPLASTIC PAVEMENT STRIPING, WHITE SYMBOL/LEGEND, BIKE SYMBOL W/ ARROW (ITEM 863002)	- EA
(M)	EPOXY RESIN PAINT PAVEMENT STRIPING, YELLOW 6" BROKEN - 10' LINE & 30' GAP (ITEM 861001)	280 LF
(O)	ALKYD-THERMOPLASTIC PAVEMENT STRIPING, YELLOW 6" DOTTED - 2' LINE & 6' GAP (ITEM 862002)	- LF
(C)	SNOWPLOWABLE RAISED PAVEMENT MARKERS (ITEM 867001)	20 EA

CONTRACTOR SHALL INSTALL RAISED/RECESSED PAVEMENT MARKERS (RPM) PER PROJECT SIGNING AND STRIPING NOTE 5.

MATCH LINE THIS SHEET

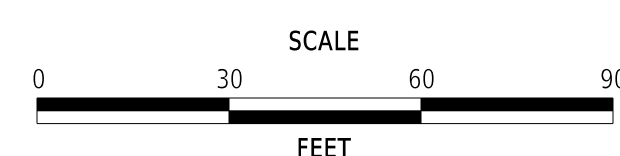


MATCH LINE SHEET NO. 42

**SIGN CALLOUT LEGEND**

- EXISTING SIGN TO REMAIN
- EXISTING SIGN TO BE REMOVED
- PROPOSED SIGN

ADDENDA / REVISIONS



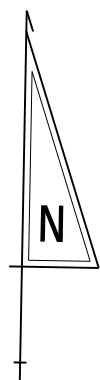
**PAVEMENT & REHABILITATION  
KENT II, (WHITELEYSBURG ROAD  
& VERNON ROAD), 2025**

CONTRACT	ROAD NO.	<b>K060</b>
T202506202	DESIGNED BY:	B. A. MARTINE
COUNTY	CHECKED BY:	J. HERMES
KENT		

**SIGNING, STRIPING  
AND CONDUIT PLAN  
VERNON ROAD**


<b>SS-02</b>
SECTION
CEN
SHEET NO.
43

13-MAR-2025 11:54 G:\Projects\195067.00 Agmt. 1953F PAR -Pave Rehab\Task 4 FY24 PnR Design\01 CADD\_Files\K07L2 Vernon (K)\Sheets\SS\SS02\_K07\_L02\_Vernon.dgn



MATCH LINE SHEET NO. 41

MATCH LINE THIS SHEET



PAVEMENT MARKINGS LEGEND		
SYM	ITEM	QUANTITY
(A)	ALKYD-THERMOPLASTIC PAVEMENT STRIPING, 24" SOLID WHITE SYMBOL/LEGEND, (ITEM 862006)	600 SF
(B)	ALKYD-THERMOPLASTIC PAVEMENT STRIPING, 16" SOLID WHITE SYMBOL/LEGEND, (ITEM 862006)	53 SF
(D)	EPOXY RESIN PAINT PAVEMENT STRIPING, WHITE 6" SOLID (ITEM 861001)	2,790 LF
(E)	EPOXY RESIN PAINT PAVEMENT STRIPING, YELLOW 6" SOLID (ITEM 861001)	- LF
(F)	EPOXY RESIN PAINT PAVEMENT STRIPING, YELLOW 6" SOLID DOUBLE LINE (ITEM 861001)	2,780 LF
(G)	EPOXY RESIN PAINT PAVEMENT STRIPING, WHITE 6" DOTTED - 2' LINE & 6' GAP (ITEM 861001)	16 LF
(J)	ALKYD-THERMOPLASTIC PAVEMENT STRIPING, WHITE SYMBOL/LEGEND, (ITEM 862006)	- SF
(K)	ALKYD-THERMOPLASTIC PAVEMENT STRIPING, WHITE SYMBOL/LEGEND, BIKE SYMBOL W/ ARROW (ITEM 863002)	4 EA
(M)	EPOXY RESIN PAINT PAVEMENT STRIPING, YELLOW 6" BROKEN - 10' LINE & 30' GAP (ITEM 861001)	- LF
(O)	ALKYD-THERMOPLASTIC PAVEMENT STRIPING, YELLOW 6" DOTTED - 2' LINE & 6' GAP (ITEM 862002)	108 LF
(-)	SNOWPLOWABLE RAISED PAVEMENT MARKERS (ITEM 867001)	36 EA


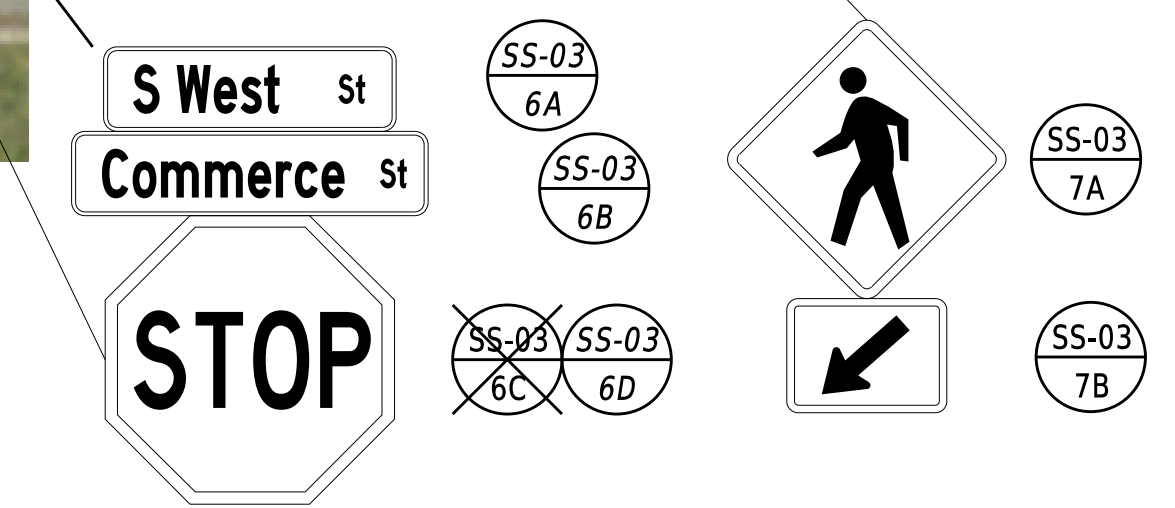
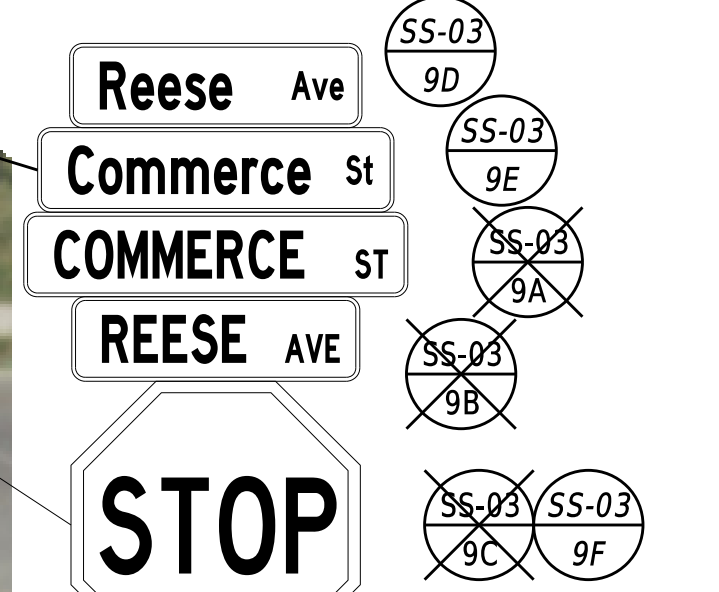
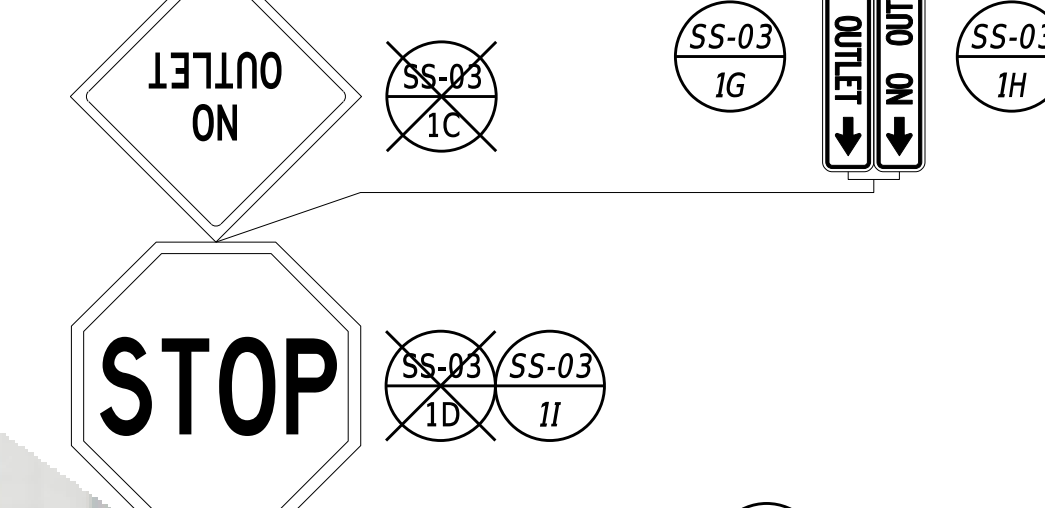
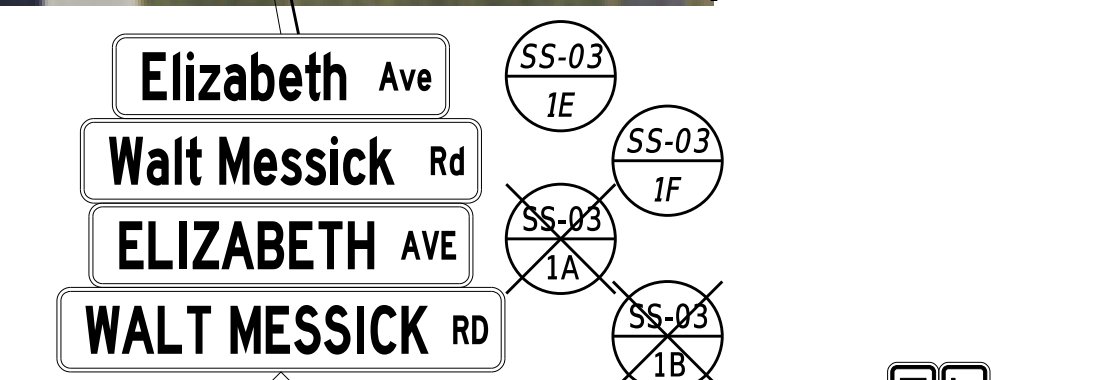

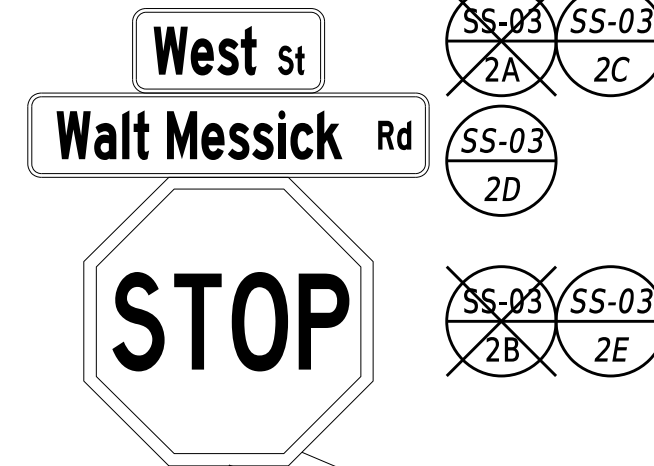
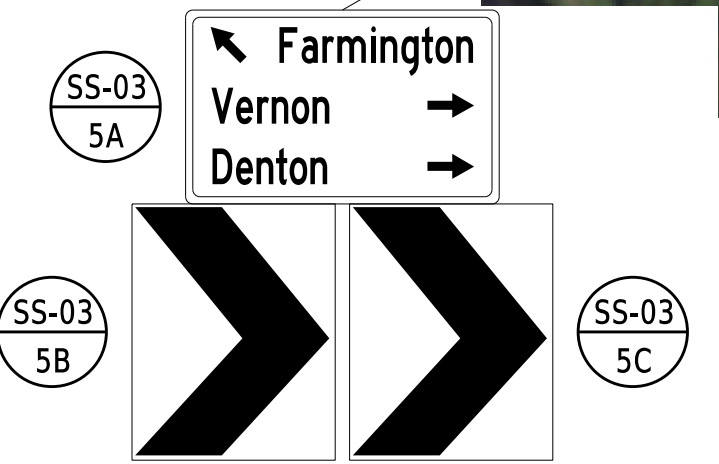
CONTRACTOR SHALL INSTALL RAISED/RECESSED PAVEMENT MARKERS (RPM) PER PROJECT SIGNING AND STRIPING NOTE 5.

MATCH LINE THIS SHEET

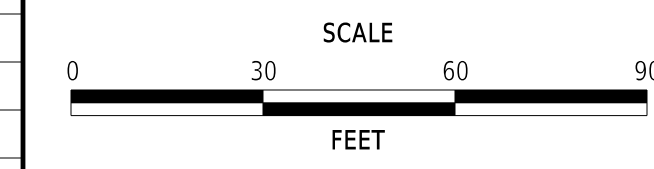


**SIGN CALLOUT LEGEND**

	EXISTING SIGN TO REMAIN
	EXISTING SIGN TO BE REMOVED
	PROPOSED SIGN



ADDENDA / REVISIONS



**PAVEMENT & REHABILITATION  
KENT II, (WHITELEYSBURG ROAD  
& VERNON ROAD), 2025**

CONTRACT	T202506202	ROAD NO.	K060
COUNTY	KENT	DESIGNED BY:	B. A. MARTINE
		CHECKED BY:	J. HERMES

**SIGNING, STRIPING  
AND CONDUIT PLAN  
VERNON ROAD**

<b>SS-03</b>
SECTION
CEN
SHEET NO.
44

13-MAR-2025 11:54 G:\Projects\195067.00 Agmt. 1953F PAR -Pave Rehab\Task 4 FY24 PnR Design\01 CAOD\_Files\K07L2 Vernon (K)\Sheets\SS\SS03\_K07\_L02\_Vernon.dgn

PERMANENT SIGN SCHEDULE - ROADWAY

SHEET NO.	PLAN IDENTIFIER	SIGN DESIGNATION	QTY.	DESCRIPTION	SIGN WIDTH (IN)	SIGN HEIGHT (IN)	X13 / ITEM 818001 FLAT SHEET ALUMINUM, TYPE IV, RETROREFLECTIVE SHEETING (SF)	X14 / ITEM 818003 FLAT SHEET ALUMINUM, TYPE XI, RETROREFLECTIVE SHEETING (SF)	X15 / ITEM 819512 SIGN POST REFLECTIVE PANEL (EA)	ITEM 819003 INSTALL OR REMOVE TRAFFIC SIGNS (EACH)			ITEM 819001 PROVIDE GALVANIZED TELESCOPING SIGN POST (EACH) TO BE USED FOR NEW SIGN POSTS. CONTRACTOR TO DETERMINE LENGTH	ITEM 819002 INSTALL OR REMOVE GALVANIZED TELESCOPING SIGN POST (EACH)			POST INSTALLATION TYPE	ITEM 819010 4" HOLE, 0-6" (EACH)	ITEM 819011 4" HOLE, >6" (EACH)	REMARKS
										SIGN DISPOSITION	REMOVE	INSTALL		SIGN DISPOSITION	REMOVE	INSTALL				
SS-1	1A	D3-1(18)	2	STREET NAME (1 Line) Posted speed > 40 MPH	48	18				REMAIN								"Whiteleysburg Rd"		
SS-1	1B	D3-1(18)	2	STREET NAME (1 Line) Posted speed > 40 MPH	36	18				REMAIN								"Vernon Rd"		
SS-1	1C	R1-1(48)	1	STOP	48	48				REMAIN										
SS-1	2A	W1-10_L(36)	1	COMBINATION HORIZONTAL ALIGNMENT/INTERSECTION (Left) - 36x36	36	36				REMOVE	1			REMOVE	1					
SS-1	2B	W16-8P	1	ADVANCE STREET NAME (1 - line plaque)	30	9				REMOVE	1							"Whiteleysburg Rd"		
SS-1	2C	W1-10_L_FY(36)	1	COMBINATION HORIZONTAL ALIGNMENT/INTERSECTION (Left) - 36x36 (Fluorescent Yellow)	36	36		9.0		NEW W/ POST		1		NEW		1	SOIL			
SS-1	2D	W16-8P_FY	1	ADVANCE STREET NAME (1 - line plaque) (Fluorescent Yellow)	42	9				ADD TO ASSEMBLY		1						"Whiteleysburg Rd", 4" Hwy C		
SS-1	3A	W1-7(48)	1	TWO DIRECTIONAL LARGE ARROW - 48x24	48	24				REMAIN										
SS-1	3B	OM4-3	1	END OF ROAD OBJECT MARKER	18	18				REMAIN										
SS-1	3C	OM4-3	1	END OF ROAD OBJECT MARKER	18	18				REMAIN										
SS-1	4	D1-3a(42-B)	1	DESTINATION (3 Line)	70	42				REMAIN								"^ Denton Whiteleysburg -> Greensboro ->"		
SS-1	5	W3-5(48)	1	SPEED REDUCTION (Symbol) - 48x48	48	48				REMAIN								"Speed Limit 35"		
SS-3	1A	D3-1(9)	1	STREET NAME (1 Line)	30	9				REMOVE	1							"ELIZABETH AVE"		
SS-3	1B	D3-1(9)	1	STREET NAME (1 Line)	30	9				REMOVE	1							"WALT MESSICK RD"		
SS-3	1C	W14-2(36)	1	NO OUTLET - 36x36	36	36				REMOVE	1									
SS-3	1D	R1-1(30)	1	STOP	30	30				REMOVE	1			REMOVE	1					
SS-3	1E	D3-1(12)	2	STREET NAME (1 Line) Posted speed ≤ 40 MPH	42	12		7.0		ADD TO ASSEMBLY		2						"Elizabeth Ave", 6"/4" Hwy C		
SS-3	1F	D3-1(12)	2	STREET NAME (1 Line) Posted speed ≤ 40 MPH	48	12		8.0		ADD TO ASSEMBLY		2						"Walt Messick Rd", 6"/4" Hwy C		
SS-3	1G	W14-2a_R	1	NO OUTLET (Arrow right)	36	8		2.0		ADD TO ASSEMBLY		1						Positioned Backside of Stop Sign		
SS-3	1H	W14-2a_L	1	NO OUTLET (Arrow left)	36	8		2.0		ADD TO ASSEMBLY		1						Positioned Backside of Stop Sign		
SS-3	1I	R1-1(36)	1	STOP	36	36				NEW W/ POST		1		NEW		1	SOIL			
SS-3	2A	D3-1(12)	2	STREET NAME (1 Line) Posted speed ≤ 40 MPH	30	12		7.5		REMOVE	2			REMOVE	1			"West St"		
SS-3	2B	R1-1(30)	1	STOP	30	30				REMOVE	1			REMOVE	1					
SS-3	2C	D3-1(12)	2	STREET NAME (1 Line) Posted speed ≤ 40 MPH	30	12		5.0		ADD TO ASSEMBLY		2						"West St", 6"/4" Hwy C		
SS-3	2D	D3-1(12)	2	STREET NAME (1 Line) Posted speed ≤ 40 MPH	48	12		8.0		ADD TO ASSEMBLY		2						"Walt Messick Rd", 6"/4" Hwy C		
SS-3	2E	R1-1(36)	1	STOP	36	36		7.5		NEW W/ POST		1		NEW		1	SOIL			
SS-3	3A	W11-2(30)	1	PEDESTRIAN (Symbol) - 30x30	30	30				REMAIN										
SS-3	3B	W16-7P_L(24)	1	LEFT DOWNWARD DIAGONAL ARROW (plaque) - 24x12	24	12				REMAIN										
SS-3	4	D1-3a(42-B)	1	DESTINATION (3 Line)	60	42				REMAIN								"^ Milford ^ Dover Farmington ->"		
SS-3	5A	D1-3a(42-B)	1	DESTINATION (3 Line)	60	42				REMAIN								"^ Farmington Vernon -> Denton ->"		
SS-3	5B	W1-8(18)	1	CHEVRON ALIGNMENT - 18x24	18	24				REMAIN										
SS-3	5C	W1-8(18)	1	CHEVRON ALIGNMENT - 18x24	18	24				REMAIN										
SS-3	6A	D3-1(12)	2	STREET NAME (1 Line) Posted speed ≤ 40 MPH	36	12		6.0		ADD TO ASSEMBLY		2						"S West St", 6"/4" Hwy C		
SS-3	6B	D3-1(12)	2	STREET NAME (1 Line) Posted speed ≤ 40 MPH	42	12		7.0		ADD TO ASSEMBLY		2						"Commerce St", 6"/4" Hwy C		
SS-3	6C	R1-1(30)	1	STOP	30	30				REMOVE	1			REMOVE	1					
SS-3	6D	R1-1(36)	1	STOP	36	36		7.5		NEW W/ POST		1		NEW		1	SOIL			
SS-3	7A	W11-2(30)	1	PEDESTRIAN (Symbol) - 30x30	30	30				REMAIN										
SS-3	7B	W16-7P_L(24)	1	LEFT DOWNWARD DIAGONAL ARROW (plaque) - 24x12	24	12				REMAIN										
SS-3	8A	W21-11-DE	1	WATCH CHILDREN (Symbol)	30	30				REMAIN										
SS-3	8B	R2-1-25(30)	1	SPEED LIMIT (25 MPH - 30x36)	30	36				REMAIN										
SS-3	9A	D3-1(9)	1	STREET NAME (1 Line)	30	9				REMOVE	1							"COMMERCE ST"		
SS-3	9B	D3-1(9)	1	STREET NAME (1 Line)	24	9				REMOVE	1							"REESE AVE"		
SS-3	9C	R1-1(30)	1	STOP	30	30				REMOVE	1			REMOVE	1					
SS-3	9D	D3-1(12)	2	STREET NAME (1 Line) Posted speed ≤ 40 MPH	30	12		5.0		ADD TO ASSEMBLY		2						"Reese Ave" 6"/4" Hwy C		
SS-3	9E	D3-1(12)	2	STREET NAME (1 Line) Posted speed ≤ 40 MPH	42	12		7.0		ADD TO ASSEMBLY		2						"Commerce St" 6"/4" Hwy C		
SS-3	9F	R1-1(36)	1	STOP	36	36		7.5		NEW W/ POST		1		NEW		1	SOIL			
PAGE TOTALS							57	39	0		13	24	5		5	5		0	0	
JOB TOTALS							344	170	0		73	95	41		37	41		0	0	

ADDENDA / REVISIONS

NOT TO SCALE

**PAVEMENT & REHABILITATION  
KENT II, (WHITELEYSBURG ROAD  
& VERNON ROAD), 2025**

CONTRACT  
T202506202  
COUNTY  
KENT

ROAD NO. **K060**  
DESIGNED BY: B. A. MARTINE  
CHECKED BY: J. HERMES

**PERMANENT SIGN SCHEDULE  
VERNON ROAD**

SECTION  
CEN  
SHEET NO.  
45